



Tuscaloosa

Greater Downtown Study
Historic Resource Survey - 2006

Survey Number: _____ 1 _____
Historic name(s): House, Not Named
Common name: Southeast Appraisers
Location: University Blvd., 2720

Description

T-shaped 1-story frame dwelling with a cross gable composition shingle roof; faces south, 4x2 bay core with front and rear facing gable wings at east; less than full facade shed porch with turned posts; central entrance at facade flanked to the west by a triple 6/6 double hung sash window, paired similar single windows to east, similar windows at side elevations; plain weatherboard siding; brick foundation.



Condition: good _____ Integrity: good _____ Ownership: private _____ Category: Building _____
Historic Use: Single Dwelling - Non Farm Current Use: Commerce/Trade
Function: Residence Function: Business/Professional Office

Historical Information

Construction Date: 1900 ca. Alteration Date: 1950 ca.

Construction and design details suggest that this house was built circa 1900 and remodeled circa 1950. This house appears on the 1923/1950 Sanborn Map.

Evaluation

National Register Status: N/A Individually Listed Listed in District Date: _____

NR Listing Name: _____

Consultant Recommend.: _____

NR District Ref. Number: _____ Contributing Status: _____

Discussion: _____

Notes:

Documentation

Photos: Photo View of:
 prints 001A.jpg Oblique, fac. NE
 slides _____
 negatives _____
 digital _____

Date Surveyed: 5/19/2006 Modified: 5/23/2006
Surveyor: David B. Schneider



Tuscaloosa

Greater Downtown Study
Historic Resource Survey - 2006

Survey Number: 2
 Historic name(s): House, Not Named
 Common name: _____
 Location: 27th Ave., 416

Description

Rectangular 1-story frame dwelling with a hipped V-crimped metal roof with exposed rafter ends, 2 interior brick chimneys; faces east, 3x2 bay core; full facade shed porch with tapered wood posts and turned balustrade, north bay now enclosed; central entrance at facade with transom flanked to the south by a single 1/1 double hung sash window, similar single windows at side elevations; replacement asbestos shingle siding; brick foundation.



Condition: fair _____ Integrity: fair _____ Ownership: private _____ Category: Building _____
 Historic Use: Single Dwelling - Non Farm _____ Current Use: Single Dwelling - Non Farm _____
 Function: Residence _____ Function: Residence _____

Historical Information

Construction Date: 1915 ca. Alteration Date: 1955 ca.; 1970 ca. _____

Construction and design details suggest that this house was built circa 1915 and remodeled circa 1955 and 1970. This house appears on the 1923/1950 Sanborn Map without the porch enclosure; a slightly projecting bay is shown at that location.

Evaluation

National Register Status: N/A Individually Listed Listed in District Date: _____
 NR Listing Name: _____
 Consultant Recommend.: _____
 NR District Ref. Number: _____ Contributing Status: _____
 Discussion: _____
 Notes: _____

Documentation

Photos: Photo View of: Date Surveyed: 5/19/2006 Modified: 5/21/2006
 prints 002A.jpg Oblique, fac. NW Surveyor: David B. Schneider
 slides _____
 negatives _____
 digital _____



Tuscaloosa

Greater Downtown Study
Historic Resource Survey - 2006

Survey Number: 3
Historic name(s): House, Not Named
Common name: _____
Location: 27th Ave., 406

Description

Irregular-shaped 2-story frame dwelling with a hipped composition shingle roof with 2 interior stuccoed chimneys; faces east, 3x2 bay core with side projection to south and rear extension; full facade hipped porch with columns wraps to south elevation; off-center entrance at facade with transom flanked by a single 1/1 double hung sash window, similar single windows at side elevations; plain weatherboard siding; brick foundation.



Condition: good _____ Integrity: good _____ Ownership: private _____ Category: Building _____
Historic Use: Single Dwelling - Non Farm _____ Current Use: Single Dwelling - Non Farm _____
Function: Residence _____ Function: Residence _____

Historical Information

Construction Date: 1905 ca. _____ Alteration Date: post 1950 _____

Construction and design details suggest that this house was built circa 1905. This house appears on the 1923/1950 Sanborn Map without the rear addition.

Evaluation

National Register Status: N/A Individually Listed Listed in District Date: _____

NR Listing Name: _____

Consultant Recommend.: _____

NR District Ref. Number: _____ Contributing Status: _____

Discussion: _____

Notes: _____

Documentation

Photos: Photo View of:
 prints 003A.jpg Oblique, fac. NW
 slides _____
 negatives _____
 digital _____

Date Surveyed: 5/19/2006 Modified: 5/21/2006
Surveyor: David B. Schneider



Tuscaloosa

Greater Downtown Study
Historic Resource Survey - 2006

Survey Number: _____ **4** _____
 Historic name(s): **House, Not Named**
 Common name: _____
 Location: **27th Ave., 411**

Description

Rectangular 1-story frame dwelling with a front-facing gable composition shingle roof with 2 interior brick chimneys; faces west, 5x3 bay core with rear shed extension; less than full facade gable porch with paired columns on stucco pedestals; off-center entrance at facade with transom flanked by single 9/1 double hung sash windows, similar single windows at side elevations; replacement asbestos shingle siding; stucco foundation.



Condition: good _____ Integrity: fair _____ Ownership: private _____ Category: Building _____
 Historic Use: Single Dwelling - Non Farm _____ Current Use: Single Dwelling - Non Farm _____
 Function: Residence _____ Function: Residence _____

Historical Information

Construction Date: 1920 ca. Alteration Date: 1955 ca. _____
 Construction and design details suggest that this house was built circa 1920 and remodeled circa 1955. This house appears on the 1923/1950 Sanborn Map; rear shed extension is shown as a porch.

Evaluation

National Register Status: N/A Individually Listed Listed in District Date: _____
 NR Listing Name: _____
 Consultant Recommend.: _____
 NR District Ref. Number: _____ Contributing Status: _____
 Discussion: _____
 Notes: _____

Documentation

Photos:	Photo	View of:	Date Surveyed:	5/19/2006	Modified:	3/31/2009
<input type="checkbox"/> prints	004A.jpg	Oblique, fac. NE	Surveyor:	David B. Schneider		
<input type="checkbox"/> slides						
<input type="checkbox"/> negatives						
<input checked="" type="checkbox"/> digital						



Tuscaloosa

Greater Downtown Study
Historic Resource Survey - 2006

Survey Number: 5
Historic name(s): Ancillary Building, Not Named
Common name: _____
Location: 27th Ave., 415

Description

Original building at north represented by a rectangular 2-story frame section with a front-facing gable metal roof with boxed cornice with returns; faces west, 1x2 bay core with 1-story 4x1 bay addition to the south; no porch; central entrance at facade of core with double leaf doors, single wood 6/6 window at upper level, similar single windows at north elevation; replacement vinyl siding; foundation not visible.



Condition: good _____ Integrity: fair _____ Ownership: private _____ Category: Building _____
Historic Use: Secondary Structure _____ Current Use: Education _____
Function: Residence _____ Function: School _____

Historical Information

Construction Date: 1890 ca. Alteration Date: 1990 ca. _____

Construction and design details suggest that this house was built circa 1890 and remodeled circa 1990. The original core is shown as a 2-story dwelling on the 1923/1950 Sanborn Map.

Evaluation

National Register Status: N/A Individually Listed Listed in District Date: _____
NR Listing Name: _____
Consultant Recommend.: _____
NR District Ref. Number: _____ Contributing Status: _____
Discussion: _____
Notes: _____

Documentation

Photos: Photo View of: Date Surveyed: 5/19/2006 Modified: 3/31/2009
 prints 005A.jpg Oblique, fac. NE Surveyor: David B. Schneider
 slides _____
 negatives _____
 digital _____



Tuscaloosa

Greater Downtown Study
Historic Resource Survey - 2006

Survey Number: _____ **6**

Historic name(s): **House, Not Named**

Common name: _____

Location: **University Blvd., 2626**

Description

Rectangular 2.5-story frame dwelling with a cross gable composition shingle roof with 1 interior brick chimney; faces south, 2x3 bay core with a secondary rear wing to the east flanked to the west by a now enclosed former porch; full facade gable porch with brick piers appears to be a later alteration; entrance at east bay of facade with transom flanked by triple 1/1 double hung sash window, similar triple window at 2nd level flanked by a hipped dormer, similar single windows at side elevations; plain weatherboard siding; brick foundation.



Condition: good _____ Integrity: good _____ Ownership: private _____ Category: Building _____
Historic Use: Single Dwelling - Non Farm _____ Current Use: Single Dwelling - Non Farm _____
Function: Residence _____ Function: Residence _____

Historical Information

Construction Date: 1890 ca. _____ Alteration Date: 1930 ca. _____

Construction and design details suggest that this house was built circa 1890 and remodeled circa 1930. The house is shown on the 1923/1950 Sanborn Map.

Evaluation

National Register Status: N/A Individually Listed Listed in District Date: _____

NR Listing Name: _____

Consultant Recommend.: _____

NR District Ref. Number: _____ Contributing Status: _____

Discussion: _____

Notes: _____

Documentation

Photos: Photo View of:
 prints 006A.jpg Oblique, fac. NE
 slides 10 Oblique, fac. NW
 negatives _____
 digital _____

Date Surveyed: 5/19/2006 Modified: 5/23/2006

Surveyor: David B. Schneider



Tuscaloosa

Greater Downtown Study
Historic Resource Survey - 2006

Survey Number: 7
Historic name(s): **Commercial Building, Not Named**
Common name: P.E. Lamoreaux Assoc., Inc. Conference Center
Location: **University Blvd., 2624**

Description

Rectangular 1-story brick church building with a front-facing gable composition shingle roof; faces south, 3x3 bay core; full facade pedimented gable porch with columns; central entrance at facade with multi-light transom flanked by fixed 12-light wood windows, similar triple windows at side elevations; exposed brick exterior walls; brick foundation.



Condition: good _____ Integrity: good _____ Ownership: private _____ Category: Building _____
Historic Use: Religion _____ Current Use: Commerce/Trade _____
Function: Religious Facility _____ Function: Business/Professional Office _____

Historical Information

Construction Date: 1920 ca. Alteration Date: _____

Construction and design details suggest that this church was built circa 1920. The building is shown on the 1923/1950 Sanborn Map as "Temple Emanu-I"

Evaluation

National Register Status: N/A Individually Listed Listed in District Date: _____

NR Listing Name: _____

Consultant Recommend.: _____

NR District Ref. Number: _____ Contributing Status: _____

Discussion: _____

Notes: _____

Documentation

Photos: Photo View of:
 prints 007A.jpg Oblique, fac. NE
 slides _____
 negatives _____
 digital _____

Date Surveyed: 5/19/2006 Modified: 3/31/2009
Surveyor: David B. Schneider



Tuscaloosa

Greater Downtown Study
Historic Resource Survey - 2006

Survey Number: 8
Historic name(s): House, Not Named
Common name: _____
Location: University Blvd., 2620

Description

Rectangular 2-story patterned concrete block dwelling with a hipped composition shingle roof with 1 interior brick chimney; faces south, 4x3 bay core with an engaged tower at its southwest corner, projecting bay at the rear bay of its east elevation, real ell wing; less than full facade hipped porch columns on concrete block pedestals; entrances at east bays of facade with transoms flanked by single 1/1 double hung sash window, similar windows at upper level and side elevations; painted patterned concrete block walls, cornice with dentils; siding; brick foundation.



Condition: good _____ Integrity: good _____ Ownership: private _____ Category: Building _____
Historic Use: Single Dwelling - Non Farm _____ Current Use: Multiple Dwelling _____
Function: Residence _____ Function: Duplex _____

Historical Information

Construction Date: 1905 ca. Alteration Date: _____

Construction and design details suggest that this house was built circa 1905. The building is shown on the 1923/1950 Sanborn Map.

Evaluation

National Register Status: N/A Individually Listed Listed in District Date: _____

NR Listing Name: _____

Consultant Recommend.: _____

NR District Ref. Number: _____ Contributing Status: _____

Discussion: _____

Notes: _____

Documentation

Photos: Photo View of:
 prints 008A.jpg Oblique, fac. NE
 slides 9 Oblique, fac. NE
 negatives _____
 digital _____

Date Surveyed: 5/19/2006 Modified: 5/23/2006
Surveyor: David B. Schneider



Tuscaloosa

Greater Downtown Study
Historic Resource Survey - 2006

Survey Number: _____ 9


Historic name(s): House, Not Named

Common name: _____

Location: University Blvd., 2618

Description

Rectangular 2-story frame dwelling with a side gable composition shingle roof; faces south, 3x3 bay core with 1-story front-facing gable projection centered at facade; hipped stoops at entrances at outer bays of facade with entrances wood posts, entrance at projection, double 6/6 double hung sash windows at upper level, similar single and double windows at side elevations; replacement vinyl siding; concrete block foundation.



Condition: good _____ Integrity: fair _____ Ownership: private _____ Category: Building _____
Historic Use: Single Dwelling - Non Farm _____ Current Use: Multiple Dwelling _____
Function: Residence _____ Function: Apartment Building _____

Historical Information

Construction Date: 1940 ca. Alteration Date: 1990 ca. _____

Construction and design details suggest that this house was built circa 1940. The building is shown on the 1923/1950 Sanborn Map.

Evaluation

National Register Status: N/A Individually Listed Listed in District Date: _____

NR Listing Name: _____

Consultant Recommend.: _____

NR District Ref. Number: _____ Contributing Status: _____

Discussion: _____

Notes: _____

Documentation

Photos: Photo View of:
 prints 009A.jpg Oblique, fac. NE
 slides _____
 negatives _____
 digital _____

Date Surveyed: 5/19/2006 Modified: 3/31/2009

Surveyor: David B. Schneider



Tuscaloosa

Greater Downtown Study
Historic Resource Survey - 2006

Survey Number: 10
Historic name(s): House, Not Named
Common name: The Party House
Location: University Blvd., 2616

Description

Rectangular 1-story frame dwelling with a front-facing gable composition shingle roof; faces south, 2x4 bay core; less than full facade gable porch with turned posts; entrance at west bay of facade flanked by a single window, single 6/6 double hung sash windows at side elevations; replacement vinyl siding; concrete block foundation.



Condition: good _____ Integrity: poor _____ Ownership: private _____ Category: Building _____
Historic Use: Single Dwelling - Non Farm _____ Current Use: Commerce/Trade _____
Function: Residence _____ Function: Meeting Hall _____

Historical Information

Construction Date: 1935 ca. Alteration Date: 1990 ca.

Construction and design details suggest that this house was built circa 1935 and remodeled circa 1990. The building is shown on the 1923/1950 Sanborn Map.

Evaluation

National Register Status: N/A Individually Listed Listed in District Date: _____
NR Listing Name: _____
Consultant Recommend.: _____
NR District Ref. Number: _____ Contributing Status: _____
Discussion: _____
Notes: _____

Documentation

Photos: Photo View of: Date Surveyed: 5/19/2006 Modified: 3/31/2009
 prints 010A.jpg Oblique, fac. NE Surveyor: David B. Schneider
 slides _____
 negatives _____
 digital _____




Tuscaloosa

Greater Downtown Study
Historic Resource Survey - 2006

Survey Number: _____ 11
Historic name(s): **House, Not Named**
Common name: _____
Location: **University Blvd., 2614**

Description

H-shaped 1-story frame duplex with a cross gable composition shingle roof; faces south, 4x4 bay core; no porch; entrances at east and west bays of facade flank double 6/1 double hung sash windows, similar single and double windows at side elevations; wood novelty siding; brick foundation.



Condition: good _____ Integrity: good _____ Ownership: private _____ Category: Building _____
Historic Use: Multiple Dwelling _____ Current Use: Multiple Dwelling _____
Function: Duplex _____ Function: Duplex _____

Historical Information

Construction Date: 1925 ca' Alteration Date: _____

Construction and design details suggest that this house was built circa 1925. The building is shown on the 1923/1950 Sanborn Map.

Evaluation

National Register Status: N/A Individually Listed Listed in District Date: _____

NR Listing Name: _____

Consultant Recommend.: _____

NR District Ref. Number: _____ Contributing Status: _____

Discussion: _____

Notes:

Documentation

Photos: Photo View of:
 prints 011A.jpg Oblique, fac. NW
 slides _____
 negatives _____
 digital _____

Date Surveyed: 5/19/2006 Modified: 3/31/2009
Surveyor: David B. Schneider



Tuscaloosa

Greater Downtown Study
Historic Resource Survey - 2006

Survey Number: 12
 Historic name(s): House, Not Named
 Common name: P.E. Lamoreaux Assoc., Inc.
 Location: University Blvd., 2608

Description

H-shaped 1-story frame duplex with a cross gable composition shingle roof; faces south, 4x4 bay core; no porch; entrances at east and west bays of facade have round arched hoods and flank double 6/6 double hung sash windows, similar single and double windows at side elevations; wood novelty siding; brick foundation; rear ancillary building.



Condition: good Integrity: good Ownership: private Category: Building
 Historic Use: Multiple Dwelling Current Use: Commerce/Trade
 Function: Duplex Function: Business/Professional Office

Historical Information

Construction Date: 1925 ca' Alteration Date: _____
 Construction and design details suggest that this house was built circa 1925. The building is shown on the 1923/1950 Sanborn Map.

Evaluation

National Register Status: N/A Individually Listed Listed in District Date: _____
 NR Listing Name: _____
 Consultant Recommend.: _____
 NR District Ref. Number: _____ Contributing Status: _____
 Discussion: _____
 Notes: _____

Documentation

Photos: Photo View of: Date Surveyed: 5/19/2006 Modified: 3/31/2009
 prints 012A.jpg Oblique, fac. NW Surveyor: David B. Schneider
 slides _____
 negatives _____
 digital _____



Tuscaloosa

Greater Downtown Study
Historic Resource Survey - 2006

Survey Number: 13
Historic name(s): House, Not Named
Common name: Pake Realty Co.
Location: University Blvd., 2609

Description

Rectangular 1-story frame dwelling with a tall hipped pressed metal shingle roof with front-facing gable projection with boxed cornice with returns, two interior brick chimneys; faces north, 3x2 bay core; less than full facade hipped porch with turned posts; off center entrance at facade with sidelights flanked by single 1/1 replacement windows, similar windows at side elevations; replacement vinyl siding; foundation not visible.



Condition: good _____ Integrity: fair _____ Ownership: private _____ Category: Building _____
Historic Use: Single Dwelling - Non Farm _____ Current Use: Commerce/Trade _____
Function: Residence _____ Function: Business/Professional Office _____

Historical Information

Construction Date: 1895 ca. _____ Alteration Date: 1980 ca. _____

Construction and design details suggest that this house was built circa 1895 and remodeled circa 1980. The building is shown on the 1923/1950 Sanborn Map.

Evaluation

National Register Status: N/A Individually Listed Listed in District Date: _____

NR Listing Name: _____

Consultant Recommend.: _____

NR District Ref. Number: _____ Contributing Status: _____

Discussion: _____

Notes: _____

Documentation

Photos: Photo View of:
 prints 013A.jpg Oblique, fac. SW
 slides _____
 negatives _____
 digital _____

Date Surveyed: 5/19/2006 Modified: 3/31/2009
Surveyor: David B. Schneider



Tuscaloosa

Greater Downtown Study
Historic Resource Survey - 2006

Survey Number: _____ **14**
Historic name(s): **House, Not Named**
Common name: **Family Solutions**
Location: **University Blvd., 2613**

Description

Rectangular 1-story frame dwelling with a tall hipped raised seam metal shingle roof with front-facing gable projection with boxed cornice with returns, two interior brick chimneys; faces north, 3x3 bay core; less than full facade hipped porch with wood supports on brick pedestals; off center entrance at facade with sidelights flanked by single 1/1 double hung sash windows, similar windows at side elevations; wood novelty; brick foundation.



Condition: good _____ Integrity: good _____ Ownership: private _____ Category: Building _____
Historic Use: Single Dwelling - Non Farm _____ Current Use: Commerce/Trade _____
Function: Residence _____ Function: Business/Professional Office _____

Historical Information

Construction Date: 1895 ca. _____ Alteration Date: 1935 ca. _____

Construction and design details suggest that this house was built circa 1895. The building is shown on the 1923/1950 Sanborn Map.

Evaluation

National Register Status: N/A Individually Listed Listed in District Date: _____

NR Listing Name: _____

Consultant Recommend.: _____

NR District Ref. Number: _____ Contributing Status: _____

Discussion: _____

Notes: _____

Documentation

Photos: Photo View of:
 prints 014A.jpg Oblique, fac. SW
 slides _____
 negatives _____
 digital _____

Date Surveyed: 5/19/2006 Modified: 3/31/2009
Surveyor: David B. Schneider



Tuscaloosa

Greater Downtown Study
Historic Resource Survey - 2006

Survey Number: _____ **15**
Historic name(s): **House, Not Named**
Common name: **Baxter & Gentry, Attorneys**
Location: **University Blvd., 2625**

Description

Rectangular 1.5-story frame dwelling with a hipped composition shingle with front-facing gable, two interior brick chimneys; faces north, 3x3 bay core with rear gable extension; full facade hipped porch with paired columns on brick pedestals wraps to east elevation; off center entrance at facade with stained glass transom & sidelights flanked to the west by a by single 1/1 double hung sash window and to the east by a recessed by with a single entrance with transom, similar windows at side elevations; plain weatherboard siding; cut stone foundation.



Condition: good _____ Integrity: good _____ Ownership: private _____ Category: Building _____
Historic Use: Single Dwelling - Non Farm _____ Current Use: Commerce/Trade _____
Function: Residence _____ Function: Business/Professional Office _____

Historical Information

Construction Date: 1905 ca. _____ Alteration Date: _____

Construction and design details suggest that this house was built circa 1905. The building is shown on the 1923/1950 Sanborn Map.

Evaluation

National Register Status: N/A Individually Listed Listed in District Date: _____

NR Listing Name: _____

Consultant Recommend.: _____

NR District Ref. Number: _____ Contributing Status: _____

Discussion: _____

Notes: _____

Documentation

Photos: Photo View of:
 prints 015A.jpg Facade, fac. S
 slides _____
 negatives _____
 digital _____

Date Surveyed: 5/19/2006 Modified: 3/31/2009
Surveyor: David B. Schneider



Tuscaloosa

Greater Downtown Study
Historic Resource Survey - 2006

Survey Number: _____ **16**
Historic name(s): **House, Not Named**
Common name: _____
Location: **6th St., 2610**

Description

Rectangular 1-story frame dwelling with a side gable composition shingle with a decorative shed dormer, 1 exterior brick chimney; faces south, 3x2 bay core with side gable cutaway bay at the rear bay of its west elevation, rear extension; full facade hipped porch with brick pillars and apron wall; central entrance at facade with transom & sidelights flanked by triple 9/1 double hung sash windows, similar single and double 9/1 and 4/1 windows at side elevations; replacement vinyl siding; brick foundation.



Condition: good _____ Integrity: fair _____ Ownership: private _____ Category: Building _____
Historic Use: Single Dwelling - Non Farm _____ Current Use: Single Dwelling - Non Farm _____
Function: Residence _____ Function: Residence _____

Historical Information

Construction Date: 1915 ca. Alteration Date: 1985 ca.

Construction and design details suggest that this house was built circa 1915 and remodeled circa 1985. The building is shown on the 1923/1950 Sanborn Map.

Evaluation

National Register Status: N/A Individually Listed Listed in District Date: _____
NR Listing Name: _____
Consultant Recommend.: _____
NR District Ref. Number: _____ Contributing Status: _____
Discussion: _____
Notes: _____

Documentation

Photos: Photo View of: Date Surveyed: 5/19/2006 Modified: 3/31/2009
 prints 016A.jpg Oblique, fac. NE Surveyor: David B. Schneider
 slides 21 Oblique, fac. NW
 negatives _____
 digital _____



Tuscaloosa

Greater Downtown Study
Historic Resource Survey - 2006

Survey Number: 17
 Historic name(s): House, Not Named
 Common name: Mullins & Williams, Attorneys
 Location: 6th St., 2600

Description

Rectangular 1-story frame dwelling with a gable on hip composition shingle with a front-facing gable cutaway bay at the west bay of its facade and a pedimented gable projection, 2 interior brick chimneys; faces south, 3x2 bay core with side gable cutaway bay at the rear bay of its west elevation, rear extension; less than full facade shed porch with columns on brick pedestal, shed porch at east elevations; central entrance at facade with transom flanked by single 1/1 double hung sash windows, similar windows at side elevations; replacement vinyl siding; stucco foundation; modern carport addition to west.



Condition: good _____ Integrity: fair _____ Ownership: private _____ Category: Building _____
 Historic Use: Single Dwelling - Non Farm _____ Current Use: Commerce/Trade _____
 Function: Residence _____ Function: Business/Professional Office _____

Historical Information

Construction Date: 1890 ca. Alteration Date: 1985 ca.

Construction and design details suggest that this house was built circa 1890 and remodeled circa 1985. The building is shown on the 1923/1950 Sanborn Map.

Evaluation

National Register Status: N/A Individually Listed Listed in District Date: _____
 NR Listing Name: _____
 Consultant Recommend.: _____
 NR District Ref. Number: _____ Contributing Status: _____
 Discussion: _____
 Notes: _____

Documentation

Photos:	Photo	View of:	Date Surveyed:	5/19/2006	Modified:	3/31/2009
<input type="checkbox"/> prints	017A.jpg	Oblique, fac. NW	Surveyor:	David B. Schneider		
<input type="checkbox"/> slides	20	Carport				
<input type="checkbox"/> negatives						
<input checked="" type="checkbox"/> digital						



Tuscaloosa

Greater Downtown Study
Historic Resource Survey - 2006

Survey Number: _____ 18
Historic name(s): **Maxwell-Hellums House**
Common name: _____
Location: **6th St., 2703**

Description

Rectangular 2-story frame Colonial Revival style dwelling with a hipped composition shingle with deck with balustrade, 2 interior brick chimneys; faces north, 3x3 bay core with side gable polygonal bay at the front bay of its east elevation, side rectangular bay at east elevation; full facade hipped 1-story porch with columns wraps to east elevation and has a monumental 2-story portico at entrance bay; central entrance at facade with transom & sidelights flanked by single 1/1 double hung sash windows, similar windows at side elevations; plain weatherboard siding, monumental pilasters at corners, boxed cornice; brick foundation,



Condition: good _____ Integrity: good _____ Ownership: private _____ Category: Building _____
Historic Use: Single Dwelling - Non Farm _____ Current Use: Commerce/Trade _____
Function: Residence _____ Function: Business/Professional Office _____

Historical Information

Construction Date: 1905 ca. Alteration Date: _____

A plaque at this house refers to it as the Maxwell Hellums House and dates it to 1903. Construction and design details are consistent with that date. However, a building with a different footprint is shown on the 1905 Sanborn Map and this house does not appear until the 1910 edition.

Evaluation

National Register Status: N/A Individually Listed Listed in District Date: _____
NR Listing Name: Listed in Alabama Register _____
Consultant Recommend.: _____
NR District Ref. Number: _____ Contributing Status: _____
Discussion: _____
Notes: _____

Documentation

Photos: Photo View of: Date Surveyed: 5/19/2006 Modified: 6/30/2006
 prints 018A.jpg Oblique, fac. SW Surveyor: David B. Schneider
 slides _____
 negatives _____
 digital _____



Tuscaloosa

Greater Downtown Study
Historic Resource Survey - 2006

Survey Number: _____ **19**
Historic name(s): **House, Not Named**
Common name: **Andres & Lemley, LLC**
Location: **6th St., 2711**

Description

Irregular-shaped 1.5-story frame dwelling with a hipped composition shingle roof with deck and cross gables and a gable dormer; faces north, 3x4 bay core with front-facing gable wing at the west bay of its facade, angled secondary pedimented gable projection at its northeast corner, and rear extensions; less than full facade shed porch with replacement decorative metal supports; central entrance at facade recessed within round arched opening with double doors flanked by single and double horizontal 2/2 replacement windows (ca. 1955), similar windows at side elevations; plain weatherboard siding; brick foundation.



Condition: good _____ Integrity: good _____ Ownership: private _____ Category: Building _____
Historic Use: Single Dwelling - Non Farm _____ Current Use: Commerce/Trade _____
Function: Residence _____ Function: Business/Professional Office _____

Historical Information

Construction Date: 1890 ca. _____ Alteration Date: 1955 ca. _____

Construction and design details suggest that this house was built circa 1890 and remodeled circa 1955. A building with a similar footprint is shown on the lot to the east on the 1899 and 1905 Sanborn maps and this site is shown as being vacant. This house is shown at this location on the 1910 edition, suggesting the possibility that it was moved to accommodate the construction of Resource #18. If the house was moved, a 2-story polygonal tower that once existed at its northwest corner was removed.

Evaluation

National Register Status: N/A Individually Listed Listed in District Date: _____
NR Listing Name: _____
Consultant Recommend.: _____
NR District Ref. Number: _____ Contributing Status: _____
Discussion: _____
Notes: _____

Documentation

Photos: Photo View of: Date Surveyed: 5/19/2006 Modified: 5/30/2006
 prints 019A.jpg Oblique, fac. SW Surveyor: David B. Schneider
 slides _____
 negatives _____
 digital _____



Tuscaloosa

Greater Downtown Study
Historic Resource Survey - 2006

Survey Number: _____ 20
Historic name(s): **House, Not Named**
Common name: _____
Location: **6th St., 2717**

Description

Rectangular 1-story frame dwelling with a hipped composition shingle roof; faces north, 3x5 bay core; less than full gable porch with wood posts; central entrance at facade with transom flanked by oversized single 2/2 double hung windows with transoms, similar windows without transoms at side elevations; plain weatherboard siding; concrete block foundation.



Condition: good _____ Integrity: good _____ Ownership: private _____ Category: Building _____
Historic Use: Single Dwelling - Non Farm _____ Current Use: Commerce/Trade _____
Function: Residence _____ Function: Business/Professional Office _____

Historical Information

Construction Date: 1895 ca. _____ Alteration Date: 1915 ca. _____

A building with a similar footprint is shown on all Sanborn Map editions starting in 1899. Construction and design details suggest a later date of circa 1915-1925 and may indicate a remodeling of an earlier house.

Evaluation

National Register Status: N/A Individually Listed Listed in District Date: _____
NR Listing Name: _____
Consultant Recommend.: _____
NR District Ref. Number: _____ Contributing Status: _____
Discussion: _____
Notes: _____

Documentation

Photos: Photo View of: Date Surveyed: 5/19/2006 Modified: 5/30/2006
 prints 020A.jpg Oblique, fac. SW Surveyor: David B. Schneider
 slides _____
 negatives _____
 digital _____



Tuscaloosa

Greater Downtown Study
Historic Resource Survey - 2006

Survey Number: _____ **21**
 Historic name(s): **House, Not Named**
 Common name: **Key Staff Source**
 Location: **6th St., 2721**

Description

Rectangular 1.5-story frame dwelling with a hipped composition shingle roof, modern gable dormer at front slope; faces north, 3x3 bay core with small shed addition at east elevation less than full shed modern replacement porch with piers; central entrance at facade with transom and sidelights flanked to the west by a single high-placed window and to the east by a single replacement 9/6 window (c. 1990), similar windows at side elevations; replacement vinyl siding (1990 ca.); concrete block foundation.



Condition: good _____ Integrity: poor _____ Ownership: private _____ Category: Building _____
 Historic Use: Single Dwelling - Non Farm _____ Current Use: Commerce/Trade _____
 Function: Residence _____ Function: Business/Professional Office _____

Historical Information

Construction Date: 1915 ca. Alteration Date: 1990 ca.

A building with a similar footprint is shown on all Sanborn Map editions starting in 1923. This lot is shown as vacant in 1910. Construction and design details suggest that this house was built circa 1915 and remodeled circa 1990.

Evaluation

National Register Status: N/A Individually Listed Listed in District Date: _____
 NR Listing Name: _____
 Consultant Recommend.: _____
 NR District Ref. Number: _____ Contributing Status: _____
 Discussion: _____
 Notes: _____

Documentation

Photos: Photo View of: Date Surveyed: 5/19/2006 Modified: 3/31/2009
 prints 021A.jpg Oblique, fac. SW Surveyor: David B. Schneider
 slides _____
 negatives _____
 digital _____



Tuscaloosa

Greater Downtown Study
Historic Resource Survey - 2006

Survey Number: _____ 22
Historic name(s): Old Tavern
Common name: Old Tavern Museum
Location: University Blvd., 2800

Description

Rectangular 2-story brick tavern building with a side gable composition with end parapets; faces east, 4x2 bay core; full facade shed balcony at facade with turned wood posts and sawn brackets and balustrade supported by angle braces; single entrance with transom at south bay of 1st level flanked by three wood 9/9 windows, similar jib windows at upper level, similar single windows side elevations; exposed brick walls set in stretcher bond; brick foundation.



Condition: good _____ Integrity: good _____ Ownership: private _____ Category: Building _____
Historic Use: Commerce/Trade _____ Current Use: Recreation/Culture _____
Function: Tavern _____ Function: Museum _____

Historical Information

Construction Date: 1827 ca. _____ Alteration Date: 1966 _____

According to a historical marker at this site, this tavern was built inn 1827 "three blocks east on Broad Street. Stage stop and inn frequented by many political leaders while Tuscaloosa was State Capitol."

Evaluation

National Register Status: N/A Individually Listed Listed in District Date: _____
NR Listing Name: _____
Consultant Recommend.: _____
NR District Ref. Number: _____ Contributing Status: _____
Discussion: _____
Notes: _____

Documentation

Photos: Photo View of: Date Surveyed: 5/19/2006 Modified: 3/31/2009
 prints 022A.jpg Oblique, fac. NW Surveyor: David B. Schneider
 slides _____
 negatives _____
 digital _____



Tuscaloosa

Greater Downtown Study
Historic Resource Survey - 2006

Survey Number: 23
 Historic name(s): Alabama Capitol
 Common name: _____
 Location: 6th St., 2800 Block

Description

Reconstructed ruins of the former State Capitol building.



Condition: _____ Integrity: _____ Ownership: city Category: Building
 Historic Use: Government Current Use: Recreation/Culture
 Function: Government Office Function: Museum

Historical Information

Construction Date: 1827 ca. Alteration Date: _____

Tuscaloosa was selected as the site of the new state capitol by the 1825-26 legislature, deserting the oft-flooded and unhealthy Cahaba site. A new \$100,000 capitol building was erected on this site to the design of Philadelphia architect William Nichols in 1827-9. Alabama's population gains concentrated in the state's more eastern counties resulted in the capitol being relocated to Montgomery in 1846. The building appears on the 1884 through the 1923 Sanborn maps as the Alabama Central Female College. It burned in 1923. Ruins reconstructed as the focal point of Capitol Park after 1988.

Evaluation

National Register Status: N/A Individually Listed Listed in District Date: _____

NR Listing Name: _____

Consultant Recommend.: _____

NR District Ref. Number: _____ Contributing Status: _____

Discussion: Recorded by HABS

Notes: _____

Documentation

Photos: Photo View of:
 prints 023A.jpg Oblique, fac. NE
 slides _____
 negatives _____
 digital _____

Date Surveyed: 5/19/2006 Modified: 3/31/2009
 Surveyor: David B. Schneider



Tuscaloosa

Greater Downtown Study
Historic Resource Survey - 2006

Survey Number: 24
Historic name(s): McGuire-Strickland House
Common name: Capitol School
Location: 6th St., 2828

Description

Rectangular 1-story frame dwelling on a raised basement with a side gable composition shingle roof, 2 exterior end brick chimneys; faces east, 5x3 bay core; central entrance at facade with transom sidelights flanked by single wood 9/9 double hung sash windows similar windows at side elevations; wood weatherboard siding, exposed brick foundation pillars at raised basement level with weartherboarded infill.



Condition: good _____ Integrity: good _____ Ownership: private _____ Category: Building _____
Historic Use: Single Dwelling - Non Farm _____ Current Use: Education _____
Function: Residence _____ Function: School _____

Historical Information

Construction Date: 1820 ca. Alteration Date: 1970

According to a historical marker at its former site, this house was built circa 1820 at the northeast corner of 15th St. & Greensboro Ave. Its first occupant was Moses McGuire, Tuscaloosa's first Probate Judge and a state representative in 1845. Dr. Reuben Searcy acquired the house in 1849 and it became the Presbyterian Church Manse in 1851. Rev. Robert White occupied the house before and during the Civil War. Milton Strickland, A Civil War veteran, purchased the property in 1866. The house was relocated to Capitol Park by the Tuscaloosa Preservation Society in 1970.

Evaluation

National Register Status: N/A Individually Listed Listed in District Date: _____
NR Listing Name: _____
Consultant Recommend.: _____
NR District Ref. Number: _____ Contributing Status: _____
Discussion: _____
Notes: _____

Documentation

Photos: Photo View of: Date Surveyed: 5/19/2006 Modified: 3/31/2009
 prints 024A.jpg Oblique, fac. SW Surveyor: David B. Schneider
 slides _____
 negatives _____
 digital _____



Tuscaloosa

Greater Downtown Study
Historic Resource Survey - 2006

Survey Number: 25
Historic name(s): House, Not Named
Common name: Capitol School, Fine Arts Bld. & Office
Location: 6th St., 2902

Description

Irregular-shaped 1-story frame dwelling with a cross gable composition shingle roof; faces south, 1x7 bay core with a polygonal bay window at its facade, 2x4 bay projection to the east and rear extensions; less than full facade hipped porch with chamfered wood posts and sawn brackets and balustrade; entrance at east elevation within porch with transom flanked by single wood 2/2 double hung sash windows similar windows at facade and side elevations; wood weatherboard siding, brick foundation.



Condition: good _____ Integrity: good _____ Ownership: private _____ Category: Building _____
Historic Use: Single Dwelling - Non Farm _____ Current Use: Commerce/Trade _____
Function: Residence _____ Function: School _____

Historical Information

Construction Date: 1885 ca. Alteration Date: _____

Construction and design details suggest that this house was built circa 1885. No house is shown at this location on the available editions of the Sanborn map through 1950, suggesting that the house was moved to this location.

Evaluation

National Register Status: N/A Individually Listed Listed in District Date: _____

NR Listing Name: _____

Consultant Recommend.: _____

NR District Ref. Number: _____ Contributing Status: _____

Discussion: _____

Notes: _____

Documentation

Photos: Photo View of:
 prints 025A.jpg Facade, fac. N
 slides 30 Oblique, fac. NW
 negatives _____
 digital _____

Date Surveyed: 5/19/2006 Modified: 3/31/2009
Surveyor: David B. Schneider



Tuscaloosa

Greater Downtown Study
Historic Resource Survey - 2006

Survey Number: _____ **26**
 Historic name(s): **House, Not Named**
 Common name: **Capitol School, Preschool**
 Location: **6th St., 2818**

Description

Rectangular 1-story frame dwelling with a hipped composition shingle roof with front-facing cross gable; faces south, 3x2 bay core with a front-facing gable projection at the west bay of its facade and a rear gable wing; less than full facade hipped porch with columns wraps to east elevation; central entrance at facade with transom & sidelights flanked by single wood 1/1 double hung sash windows, similar windows at side elevations; replacement vinyl siding (1990 ca.), brick foundation.



Condition: good _____ Integrity: fair _____ Ownership: private _____ Category: Building _____
 Historic Use: Single Dwelling - Non Farm _____ Current Use: Commerce/Trade _____
 Function: Residence _____ Function: School _____

Historical Information

Construction Date: 1910 ca. Alteration Date: 1990 ca.

Construction and design details suggest that this house was built circa 1910 and was remodeled circa 1990. The house is shown on the 1923 Sanborn map, the first edition to show this block of th city.

Evaluation

National Register Status: N/A Individually Listed Listed in District Date: _____
 NR Listing Name: _____
 Consultant Recommend.: _____
 NR District Ref. Number: _____ Contributing Status: _____
 Discussion: _____
 Notes: _____

Documentation

Photos: Photo View of: Date Surveyed: 5/19/2006 Modified: 3/31/2009
 prints 026A.jpg Oblique, fac. NW Surveyor: David B. Schneider
 slides _____
 negatives _____
 digital _____



Tuscaloosa

Greater Downtown Study
Historic Resource Survey - 2006

Survey Number: 28
 Historic name(s): House, Not Named
 Common name: _____
 Location: 6th St., 2917

Description

Rectangular 1-story frame dwelling with a cross gable composition shingle roof; faces north, 2x2 bay core with a front-facing gable projection at the west bay of its facade; entrance bay recessed porch with decorative metal support; entrance at east elevation within porch flanked by single wood 6/6 double hung sash windows, similar windows at side elevations; asbestos shingle siding; concrete block foundation.



Condition: good _____ Integrity: good _____ Ownership: private _____ Category: Building _____
 Historic Use: Single Dwelling - Non Farm _____ Current Use: Single Dwelling - Non Farm _____
 Function: Residence _____ Function: Residence _____

Historical Information

Construction Date: 1955 ca. Alteration Date: _____

Construction and design details suggest that this house was built circa 1955. No house is shown at this location on the 1923/1950 Sanborn Map.

Evaluation

National Register Status: N/A Individually Listed Listed in District Date: _____

NR Listing Name: _____

Consultant Recommend.: _____

NR District Ref. Number: _____ Contributing Status: _____

Discussion: _____

Notes: _____

Documentation

Photos: Photo View of:
 prints 028A.jpg Facade, fac. S
 slides _____
 negatives _____
 digital _____

Date Surveyed: 5/19/2006 Modified: 5/30/2006
 Surveyor: David B. Schneider



Tuscaloosa

Greater Downtown Study
Historic Resource Survey - 2006

Survey Number: _____ 29
Historic name(s): Clinton, Mary, House
Common name: _____
Location: 6th St., 2915

Description

Rectangular 1-story brick veneer dwelling with a cross gable composition shingle roof, 1 exterior end chimney; faces north, 3x2 bay core with a front-facing gable projection at the east bay of its facade, rear extension; entrance bay recessed porch with decorative metal support; central entrance at facade flanked by double replacement 1/1 windows (1985 ca.), similar windows at side elevations; exposed brick veneer exterior walls; brick foundation.



Condition: good _____ Integrity: fair _____ Ownership: private _____ Category: Building _____
Historic Use: Single Dwelling - Non Farm _____ Current Use: Single Dwelling - Non Farm _____
Function: Residence _____ Function: Residence _____

Historical Information

Construction Date: 1947 ca. Alteration Date: 1985 ca. _____

According to a plaque on the house, it was built for Mary Clinton circa 1947. A similar house is shown on the 1923/1950 Sanborn Map and a different house is shown here on the 1923 edition.

Evaluation

National Register Status: N/A Individually Listed Listed in District Date: _____

NR Listing Name: _____

Consultant Recommend.: _____

NR District Ref. Number: _____ Contributing Status: _____

Discussion: _____

Notes: _____

Documentation

Photos: Photo View of:
 prints 029A.jpg Oblique, fac. SW
 slides _____
 negatives _____
 digital _____

Date Surveyed: 5/19/2006 Modified: 5/30/2006
Surveyor: David B. Schneider



Tuscaloosa

Greater Downtown Study
Historic Resource Survey - 2006

Survey Number: 30
 Historic name(s): House, Not Named
 Common name: _____
 Location: 6th St., 2913

Description

Rectangular 1-story frame dwelling with a side gable composition shingle roof with exposed rafter ends, 1 exterior end chimney; faces north, 3x2 bay core with small gable wing to west and rear extension; entrance bay gable hood supported by angle braces; central entrance at facade flanked by double wood 6/6 double hung sash windows, similar single windows at side elevations; replacement asbestos shingle siding (1955 ca.); brick foundation.



Condition: good _____ Integrity: good _____ Ownership: private _____ Category: Building _____
 Historic Use: Single Dwelling - Non Farm _____ Current Use: Single Dwelling - Non Farm _____
 Function: Residence _____ Function: Residence _____

Historical Information

Construction Date: 1935 ca. Alteration Date: 1955 ca.

Construction and design details suggest that this house was built circa 1935 and was remodeled circa 1955. The house is shown on the 1923/1950 Sanborn Map; a different house is shown here on the 1923 map.

Evaluation

National Register Status: N/A Individually Listed Listed in District Date: _____
 NR Listing Name: _____
 Consultant Recommend.: _____
 NR District Ref. Number: _____ Contributing Status: _____
 Discussion: _____
 Notes: _____

Documentation

Photos: Photo View of: Date Surveyed: 5/19/2006 Modified: 5/30/2006
 prints 030A.jpg Oblique, fac. SW Surveyor: David B. Schneider
 slides _____
 negatives _____
 digital _____



Tuscaloosa

Greater Downtown Study
Historic Resource Survey - 2006

Survey Number: 31
Historic name(s): House, Not Named
Common name: _____
Location: 7th St., 2922

Description

Irregular-shaped 1-story frame dwelling with a cross gable composition shingle roof; faces south, 3x5 bay core with rectangular bay widows at side elevations; full facade hipped porch with wood posts and sawn brackets and balustrade; central entrance at facade with leaded glass transom and sidelight flanked by recessed bays with single entrances, wood 2/2 double hung sash windows at facade and side elevations; wood weatherboard siding, brick foundation.



Condition: good _____ Integrity: excellent _____ Ownership: private _____ Category: Building _____
Historic Use: Single Dwelling - Non Farm _____ Current Use: Single Dwelling - Non Farm _____
Function: Residence _____ Function: Residence _____

Historical Information

Construction Date: 1885 ca. _____ Alteration Date: _____

Construction and design details suggest that this house was built circa 1885. The house is shown on the 1923 Sanborn Map, the first edition available for this block.

Evaluation

National Register Status: N/A Individually Listed Listed in District Date: _____

NR Listing Name: _____

Consultant Recommend.: _____

NR District Ref. Number: _____ Contributing Status: _____

Discussion: _____

Notes: _____

Documentation

Photos: Photo View of:
 prints 031A.jpg Facade, fac. N
 slides 37 Oblique, fac. NW
 negatives _____
 digital _____

Date Surveyed: 5/19/2006 Modified: 3/31/2009
Surveyor: David B. Schneider



Tuscaloosa

Greater Downtown Study
Historic Resource Survey - 2006

Survey Number: 32
 Historic name(s): House, Not Named
 Common name: Hampton Law Offices
 Location: 7th St., 2920

Description

Rectangular 1-story frame dwelling with a hipped composition shingle roof with secondary cross gables and angle bracketed eaves; faces south, 3x3 bay core; full facade recessed porch with wood supports on brick pedestals and apron wall; central entrance at facade flanked by double wood 9/1 double hung sash windows, similar single and double windows at side elevations; wood novelty siding, stucco foundation.



Condition: good _____ Integrity: good _____ Ownership: private _____ Category: Building _____
 Historic Use: Single Dwelling - Non Farm _____ Current Use: Commerce/Trade _____
 Function: Residence _____ Function: Business/Professional Office _____

Historical Information

Construction Date: 1920 ca. Alteration Date: _____

Construction and design details suggest that this house was built circa 1920. The house is shown on the 1923 Sanborn Map, the first edition available for this block.

Evaluation

National Register Status: N/A Individually Listed Listed in District Date: _____

NR Listing Name: _____

Consultant Recommend.: _____

NR District Ref. Number: _____ Contributing Status: _____

Discussion: _____

Notes: _____

Documentation

Photos: Photo View of:
 prints 032A.jpg Oblique, fac. NW
 slides _____
 negatives _____
 digital _____

Date Surveyed: 5/19/2006 Modified: 5/30/2006
 Surveyor: David B. Schneider



Tuscaloosa

Greater Downtown Study
Historic Resource Survey - 2006

Survey Number: _____ **33**
Historic name(s): **House, Not Named**
Common name: **Law Offices**
Location: **7th St., 2918**

Description

Rectangular 1-story frame dwelling with a hipped composition shingle roof with angle bracketed eaves; faces south, 2x3 bay core; full facade recessed porch with paired wood supports on brick pedestals and apron wall; entrance with sidelights at east bay of facade flanked by a double wood 1/1 double hung sash window, similar single and double windows at side elevations; wood novelty siding, stucco foundation.



Condition: good _____ Integrity: good _____ Ownership: private _____ Category: Building _____
Historic Use: Single Dwelling - Non Farm _____ Current Use: Commerce/Trade _____
Function: Residence _____ Function: Business/Professional Office _____

Historical Information

Construction Date: 1925 ca. _____ Alteration Date: _____

Construction and design details suggest that this house was built circa 1920. The house is shown on the 1923 Sanborn Map, the first edition available for this block.

Evaluation

National Register Status: N/A Individually Listed Listed in District Date: _____

NR Listing Name: _____

Consultant Recommend.: _____

NR District Ref. Number: _____ Contributing Status: _____

Discussion: _____

Notes: _____

Documentation

Photos: Photo View of:
 prints 033A.jpg Oblique, fac. NW
 slides _____
 negatives _____
 digital _____

Date Surveyed: 5/19/2006 Modified: 5/30/2006
Surveyor: David B. Schneider



Tuscaloosa

Greater Downtown Study
Historic Resource Survey - 2006

Survey Number: _____ **34**
 Historic name(s): **House, Not Named**
 Common name: **Alexander Newton, Attorney**
 Location: **7th St., 2910**

Description

Rectangular 1-story frame dwelling with a front-facing gable composition shingle roof; faces south, 2x4 bay core with rear shed extension; full facade hipped porch with replacement aluminum columns with west bay now enclosed (ca. 1975); entrance at east bay of facade flanked by single and double replacement 6/6 windows (1975 ca.), similar single windows at side elevations; aluminum siding (1975 ca.), stucco foundation.



Condition: good _____ Integrity: fair _____ Ownership: private _____ Category: Building _____
 Historic Use: Single Dwelling - Non Farm _____ Current Use: Commerce/Trade _____
 Function: Residence _____ Function: Business/Professional Office _____

Historical Information

Construction Date: 1900 ca. Alteration Date: 1975 ca.

Construction and design details suggest that this house was built circa 1900 and remodeled circa 1975. The house is shown on the 1923 Sanborn Map, the first edition available for this block.

Evaluation

National Register Status: N/A Individually Listed Listed in District Date: _____
 NR Listing Name: _____
 Consultant Recommend.: _____
 NR District Ref. Number: _____ Contributing Status: _____
 Discussion: _____
 Notes: _____

Documentation

Photos: Photo View of: Date Surveyed: 5/19/2006 Modified: 5/30/2006
 prints 034A.jpg Oblique, fac. NW Surveyor: David B. Schneider
 slides _____
 negatives _____
 digital _____



Tuscaloosa

Greater Downtown Study
Historic Resource Survey - 2006

Survey Number: 35
 Historic name(s): House, Not Named
 Common name: _____
 Location: 7th St., 2906

Description

Rectangular 1-story frame dwelling with a hipped composition shingle roof with front-facing pedimented gable projection, 2 interior brick chimneys; faces south, 3x4 bay core with projecting bay at eastern bays of front; full facade hipped porch with brick piers and apron wall, modern insect screening; entrance with transom at east bay of facade flanked by a double double hung sash window and a single window, similar single windows at side elevations; replacement asbestos shingle siding (1955 ca.), brick foundation.



Condition: fair _____ Integrity: good _____ Ownership: private _____ Category: Building _____
 Historic Use: Single Dwelling - Non Farm _____ Current Use: Single Dwelling - Non Farm _____
 Function: Residence _____ Function: Residence _____

Historical Information

Construction Date: 1900 ca. Alteration Date: 1935 ca.; 1955 ca. _____
 Construction and design details suggest that this house was built circa 1900 and remodeled circa 1935 and circa 1955. The house is shown on the 1923 Sanborn Map, the first edition available for this block.

Evaluation

National Register Status: N/A Individually Listed Listed in District Date: _____
 NR Listing Name: _____
 Consultant Recommend.: _____
 NR District Ref. Number: _____ Contributing Status: _____
 Discussion: _____
 Notes: _____

Documentation

Photos: Photo View of: Date Surveyed: 5/19/2006 Modified: 5/30/2006
 prints 035A.jpg Oblique, fac. NE Surveyor: David B. Schneider
 slides _____
 negatives _____
 digital _____



Tuscaloosa

Greater Downtown Study
Historic Resource Survey - 2006

Survey Number: _____ **36**
Historic name(s): **House, Not Named**
Common name: _____
Location: **7th St., 2902**

Description

Rectangular 1.5-story frame dwelling with a side-gable composition shingle roof, central hipped dormer; faces south, 4x3 bay core with recessed bay at east bay of facade, secondary rear gable wing, polygonal bay windows at side elevations; full facade shed porch with patterned concrete block piers wraps to east elevation; slightly projecting central entrance with leaded glass transom and sidelights flanked single 1/1 double hung sash windows, similar single windows at side elevations; wood weatherboard siding; patterned concrete block foundation.



Condition: good _____ Integrity: good _____ Ownership: private _____ Category: Building _____
Historic Use: Single Dwelling - Non Farm _____ Current Use: Single Dwelling - Non Farm _____
Function: Residence _____ Function: Residence _____

Historical Information

Construction Date: 1905 ca. _____ Alteration Date: _____

Construction and design details suggest that this house was built circa 1905. The house is shown on the 1923 Sanborn Map, the first edition available for this block.

Evaluation

National Register Status: N/A Individually Listed Listed in District Date: _____

NR Listing Name: _____

Consultant Recommend.: _____

NR District Ref. Number: _____ Contributing Status: _____

Discussion: _____

Notes: _____

Documentation

Photos: Photo View of:
 prints 036A.jpg Oblique, fac. NE
 slides _____
 negatives _____
 digital _____

Date Surveyed: 5/19/2006 Modified: 3/31/2009
Surveyor: David B. Schneider



Tuscaloosa

Greater Downtown Study
Historic Resource Survey - 2006

Survey Number: 37
Historic name(s): House, Not Named
Common name: _____
Location: 7th St., 2901

Description

Rectangular 1-story frame dwelling with a front-facing gable composition shingle roof; faces north, 3x3 bay core; modern gable porch at east elevation; central entrance at facade flanked by single wood geometric double hung sash windows, similar windows at side elevations; replacement vinyl siding; brick foundation.



Condition: good _____ Integrity: poor _____ Ownership: private _____ Category: Building _____
Historic Use: Single Dwelling - Non Farm _____ Current Use: Commerce/Trade _____
Function: Residence _____ Function: Business/Professional Office _____

Historical Information

Construction Date: 1920 ca. Alteration Date: 1985 ca. _____

Construction and design details suggest that this house was built circa 1920. A similar house (but with a recessed bay to the east) is shown on the 1923 Sanborn Map, the first edition available for this block.

Evaluation

National Register Status: N/A Individually Listed Listed in District Date: _____

NR Listing Name: _____

Consultant Recommend.: _____

NR District Ref. Number: _____ Contributing Status: _____

Discussion: _____

Notes: _____

Documentation

Photos: Photo View of:
 prints 037A.jpg Oblique, fac. SW _____
 slides _____
 negatives _____
 digital _____

Date Surveyed: 5/19/2006 Modified: 6/1/2006
Surveyor: David B. Schneider



Tuscaloosa

Greater Downtown Study
Historic Resource Survey - 2006

Survey Number: _____ **38**
Historic name(s): **House, Not Named**
Common name: **The Mitchell Co.**
Location: **7th St., 2903**

Description

Rectangular 1-story frame dwelling with a front-facing gable composition shingle roof; faces north, 2x3 bay core; modern entrance bay gable porch; entrance at west bay of facade, west bay now blank, single replacement windows at side elevations; replacement vinyl siding; foundation not visible.



Condition: good _____ Integrity: poor _____ Ownership: private _____ Category: Building _____
Historic Use: Single Dwelling - Non Farm _____ Current Use: Commerce/Trade _____
Function: Residence _____ Function: Business/Professional Office _____

Historical Information

Construction Date: 1930 ca. _____ Alteration Date: 1985 ca. _____

Construction and design details suggest that this house was built circa 1920. A similar house is shown on the 1923 Sanborn Map, the first edition available for this block.

Evaluation

National Register Status: N/A Individually Listed Listed in District Date: _____

NR Listing Name: _____

Consultant Recommend.: _____

NR District Ref. Number: _____ Contributing Status: _____

Discussion: _____

Notes: _____

Documentation

Photos: Photo View of:
 prints 038A.jpg Oblique, fac. SW
 slides _____
 negatives _____
 digital _____

Date Surveyed: 5/19/2006 Modified: 3/31/2009
Surveyor: David B. Schneider



Tuscaloosa

Greater Downtown Study
Historic Resource Survey - 2006

Survey Number: 39
 Historic name(s): House, Not Named
 Common name: Sim & Neff, LLC, Attorneys
 Location: 7th St., 2909

Description

Rectangular 1-story frame dwelling with a cross pedimented gable gable composition shingle roof; faces north, 3x2 bay core with front-facing gable wing to the west with cutaway bay; less than full facade hipped porch with wood supports on brick pedestals (ca. 1925); off-center entrance at facade flanked by single wood 1/1 double hung sash windows, similar windows at side elevations; replacement aluminum siding (1975 ca.), historic wood shingles at gable end; brick foundation.



Condition: good _____ Integrity: fair _____ Ownership: private _____ Category: Building _____
 Historic Use: Single Dwelling - Non Farm _____ Current Use: Commerce/Trade _____
 Function: Residence _____ Function: Business/Professional Office _____

Historical Information

Construction Date: 1890 ca. Alteration Date: 1925 ca.; 1975 ca. _____
 Construction and design details suggest that this house was built circa 1890 and remodeled circa 1975. A similar house is shown on the 1923 Sanborn Map, the first edition available for this block.

Evaluation

National Register Status: N/A Individually Listed Listed in District Date: _____
 NR Listing Name: _____
 Consultant Recommend.: _____
 NR District Ref. Number: _____ Contributing Status: _____
 Discussion: _____
 Notes: _____

Documentation

Photos: Photo View of: Date Surveyed: 5/19/2006 Modified: 6/1/2006
 prints 039A.jpg Oblique, fac. SW Surveyor: David B. Schneider
 slides _____
 negatives _____
 digital _____



Tuscaloosa

Greater Downtown Study
Historic Resource Survey - 2006

Survey Number: 40
 Historic name(s): House, Not Named
 Common name: _____
 Location: 7th St., 2917

Description

Rectangular 2-story frame dwelling with a side gable composition shingle roof; faces north, 4x2 bay core with rear shed extension; full facade 2-tier gable porch with brick pillars and apron wall at lower level and wood pillars at upper level; three entrances and a single wood 1/1 double hung sash window at 1st level, similar 1/1 and 6/6 windows at upper level and side elevations; wood weatherboard siding; brick foundation.



Condition: good _____ Integrity: good _____ Ownership: private _____ Category: Building _____
 Historic Use: Single Dwelling - Non Farm _____ Current Use: Multiple Dwelling _____
 Function: Residence _____ Function: Apartment Building _____

Historical Information

Construction Date: 1920 ca. Alteration Date: _____

Construction and design details suggest that this house was built circa 1920. A similar house is shown on the 1923 Sanborn Map, the first edition available for this block. The 1923 map shows that the house then had a one story rear wing and that the original porch wrapped to the east elevation.

Evaluation

National Register Status: N/A Individually Listed Listed in District Date: _____
 NR Listing Name: _____
 Consultant Recommend.: _____
 NR District Ref. Number: _____ Contributing Status: _____
 Discussion: _____
 Notes: _____

Documentation

Photos: Photo View of: Date Surveyed: 5/19/2006 Modified: 3/31/2009
 prints 040A.jpg Oblique, fac. SW Surveyor: David B. Schneider
 slides _____
 negatives _____
 digital _____



Tuscaloosa

Greater Downtown Study
Historic Resource Survey - 2006

Survey Number: 41
 Historic name(s): House, Not Named
 Common name: Law Offices of James D. Smith, LLC
 Location: 7th St., 2820

Description

Rectangular 1-story frame dwelling with a hipped composition shingle roof with a cross gable; faces south, 3x3 bay core with front-facing gable projection to the west; full facade hipped porch with tapered wood supports on brick pedestals (ca. 1925); central entrance at facade flanked by double wood horizontal 2/2 replacement windows (1955 ca.), similar single windows at side elevations; wood novelty siding; brick foundation.



Condition: good _____ Integrity: fair _____ Ownership: private _____ Category: Building _____
 Historic Use: Single Dwelling - Non Farm _____ Current Use: Commerce/Trade _____
 Function: Residence _____ Function: Business/Professional Office _____

Historical Information

Construction Date: 1900 ca. Alteration Date: 1925 ca.; 1955 ca.

Construction and design details suggest that this house was built circa 1900. A similar house is shown on the 1923 Sanborn Map, the first edition available for this block.

Evaluation

National Register Status: N/A Individually Listed Listed in District Date: _____
 NR Listing Name: _____
 Consultant Recommend.: _____
 NR District Ref. Number: _____ Contributing Status: _____
 Discussion: _____
 Notes: _____

Documentation

Photos: Photo View of: Date Surveyed: 5/19/2006 Modified: 6/1/2006
 prints 041A.jpg Oblique, fac. NW Surveyor: David B. Schneider
 slides _____
 negatives _____
 digital _____



Tuscaloosa

Greater Downtown Study
Historic Resource Survey - 2006

Survey Number: 42
 Historic name(s): House, Not Named
 Common name: Central Underwriters
 Location: 7th St., 2816

Description

Rectangular 1.5-story frame dwelling with a hipped composition shingle roof with a cross gable and central gable dormer (modern); faces south, 3x3 bay core with front-facing gable projection to the west; less than full facade hipped porch with tapered wood supports on brick pedestals (ca. 1925); central entrance at facade with transom flanked to the west by a modern bay window (2000 ca.) and to the east by a double wood 1/1 double hung sash window, similar single windows at side elevations; replacement vinyl siding; brick foundation.



Condition: good _____ Integrity: fair _____ Ownership: private _____ Category: Building _____
 Historic Use: Single Dwelling - Non Farm _____ Current Use: Commerce/Trade _____
 Function: Residence _____ Function: Business/Professional Office _____

Historical Information

Construction Date: 1895 ca. Alteration Date: 1925 ca.; 2000 ca. _____

Construction and design details suggest that this house was built circa 1900. A similar house is shown on the 1923 Sanborn Map, the first edition available for this block.

Evaluation

National Register Status: N/A Individually Listed Listed in District Date: _____

NR Listing Name: _____

Consultant Recommend.: _____

NR District Ref. Number: _____ Contributing Status: _____

Discussion: _____

Notes: _____

Documentation

Photos: Photo View of:
 prints 042A.jpg Oblique, fac. NW
 slides _____
 negatives _____
 digital _____

Date Surveyed: 5/19/2006 Modified: 6/1/2006
 Surveyor: David B. Schneider



Tuscaloosa

Greater Downtown Study
Historic Resource Survey - 2006

Survey Number: _____ **43**
Historic name(s): **House, Not Named**
Common name: **Druid City Answering Service**
Location: **7th St., 2810**

Description

Rectangular 1-story frame dwelling with a hipped composition shingle roof and a decorative hipped dormer; faces south, 3x2 bay core; full facade recessed porch with wood supports on patterned concrete block pedestals; central entrance at facade with transom flanked by single wood 1/1 double hung sash windows, similar single and double windows at side elevations; replacement vinyl siding; concrete block foundation.



Condition: good _____ Integrity: good _____ Ownership: private _____ Category: Building _____
Historic Use: Single Dwelling - Non Farm _____ Current Use: Commerce/Trade _____
Function: Residence _____ Function: Business/Professional Office _____

Historical Information

Construction Date: 1920 ca. Alteration Date: 1985 ca.

Construction and design details suggest that this house was built circa 1920 and remodeled circa 1985. A similar house is shown on the 1923 Sanborn Map, the first edition available for this block.

Evaluation

National Register Status: N/A Individually Listed Listed in District Date: _____

NR Listing Name: _____

Consultant Recommend.: _____

NR District Ref. Number: _____ Contributing Status: _____

Discussion: _____

Notes: _____

Documentation

Photos: Photo View of:
 prints 043A.jpg Oblique, fac. NW
 slides _____
 negatives _____
 digital _____

Date Surveyed: 5/19/2006 Modified: 3/31/2009
Surveyor: David B. Schneider



Tuscaloosa

Greater Downtown Study
Historic Resource Survey - 2006

Survey Number: _____ **44**
Historic name(s): **House, Not Named**
Common name: _____
Location: **7th St., 2806**

Description

Rectangular 1-story frame dwelling with a hipped composition shingle roof; faces south, 3x2 bay core; full facade recessed porch with patterned concrete block pillars; central entrance at facade with transom flanked by single wood 1/1 double hung sash windows, similar single and double windows at side elevations; wood novelty siding; concrete block foundation.



Condition: good _____ Integrity: good _____ Ownership: private _____ Category: Building _____
Historic Use: Single Dwelling - Non Farm _____ Current Use: Single Dwelling - Non Farm _____
Function: Residence _____ Function: Residence _____

Historical Information

Construction Date: 1920 ca. _____ Alteration Date: _____

Construction and design details suggest that this house was built circa 1920. A similar house is shown on the 1923 Sanborn Map, the first edition available for this block.

Evaluation

National Register Status: N/A Individually Listed Listed in District Date: _____

NR Listing Name: _____

Consultant Recommend.: _____

NR District Ref. Number: _____ Contributing Status: _____

Discussion: _____

Notes: _____

Documentation

Photos: Photo View of:
 prints 044A.jpg Facade, fac. N
 slides _____
 negatives _____
 digital _____

Date Surveyed: 5/19/2006 Modified: 3/31/2009
Surveyor: David B. Schneider



Tuscaloosa

Greater Downtown Study
Historic Resource Survey - 2006

Survey Number: 45
 Historic name(s): House, Not Named
 Common name: _____
 Location: 7th St., 2802

Description

Rectangular 1-story frame dwelling with a hipped composition shingle roof and central decorative hipped dormer; faces south, 3x2 bay core; full facade recessed porch with wood supports on brick pedestals; central entrance at facade with transom flanked by single wood 1/1 double hung sash windows, similar single and double windows at side elevations; replacement vinyl siding; brick foundation.



Condition: good _____ Integrity: good _____ Ownership: private _____ Category: Building _____
 Historic Use: Single Dwelling - Non Farm _____ Current Use: Single Dwelling - Non Farm _____
 Function: Residence _____ Function: Residence _____

Historical Information

Construction Date: 1920 ca. Alteration Date: 1985 ca. _____

Construction and design details suggest that this house was built circa 1920 and remodeled circa 1985. A similar house is shown on the 1923 Sanborn Map, the first edition available for this block.

Evaluation

National Register Status: N/A Individually Listed Listed in District Date: _____

NR Listing Name: _____

Consultant Recommend.: _____

NR District Ref. Number: _____ Contributing Status: _____

Discussion: _____

Notes: _____

Documentation

Photos: Photo View of:
 prints 045A.jpg Oblique, fac. NW _____
 slides _____
 negatives _____
 digital _____

Date Surveyed: 5/19/2006 Modified: 3/31/2009
 Surveyor: David B. Schneider



Tuscaloosa

Greater Downtown Study
Historic Resource Survey - 2006

Survey Number: _____ **46**
Historic name(s): **House, Not Named**
Common name: **Veritas, Inc.**
Location: **7th St., 2801**

Description

L-shaped 1-story frame dwelling with a cross gable composition shingle roof; faces north, 4x1 bay core with front-facing gable wing to east, rear extension; less than full facade shed porch with wood columns on brick pedestals; off center entrance at facade with transom flanked by single wood 1/1 double hung sash windows, similar windows at side elevations; plain weatherboard siding; brick foundation.



Condition: good _____ Integrity: good _____ Ownership: private _____ Category: Building _____
Historic Use: Single Dwelling - Non Farm _____ Current Use: Commerce/Trade _____
Function: Residence _____ Function: Business/Professional Office _____

Historical Information

Construction Date: 1890 ca. _____ Alteration Date: _____

Construction and design details suggest that this house was built circa 1890. A similar house is shown on the 1923 Sanborn Map, the first edition available for this block.

Evaluation

National Register Status: N/A Individually Listed Listed in District Date: _____

NR Listing Name: _____

Consultant Recommend.: _____

NR District Ref. Number: _____ Contributing Status: _____

Discussion: _____

Notes: _____

Documentation

Photos: Photo View of:
 prints 046A.jpg Oblique, fac. SW
 slides _____
 negatives _____
 digital _____

Date Surveyed: 5/19/2006 Modified: 3/31/2009
Surveyor: David B. Schneider



Tuscaloosa

Greater Downtown Study
Historic Resource Survey - 2006

Survey Number: 47
Historic name(s): House, Not Named
Common name: _____
Location: 7th St., 2803

Description

Rectangular 1-story frame dwelling with a front-facing gable composition shingle roof; faces north, 3x4 bay core with 2 eastern bays of facade recessed; less than full facade gable porch with wood supports on brick pedestals; off center entrance at facade flanked by single and double wood geometric double hung sash windows, similar windows at side elevations; wood novelty siding; stucco foundation.



Condition: good _____ Integrity: good _____ Ownership: private _____ Category: Building _____
Historic Use: Single Dwelling - Non Farm _____ Current Use: Single Dwelling - Non Farm _____
Function: Residence _____ Function: Residence _____

Historical Information

Construction Date: 1920 ca. Alteration Date: _____

Construction and design details suggest that this house was built circa 1920. A similar house is shown on the 1923 Sanborn Map, the first edition available for this block.

Evaluation

National Register Status: N/A Individually Listed Listed in District Date: _____

NR Listing Name: _____

Consultant Recommend.: _____

NR District Ref. Number: _____ Contributing Status: _____

Discussion: _____

Notes: _____

Documentation

Photos: Photo View of:
 prints 047A.jpg Oblique, fac. SW
 slides _____
 negatives _____
 digital _____

Date Surveyed: 5/19/2006 Modified: 6/2/2006
Surveyor: David B. Schneider



Tuscaloosa

Greater Downtown Study
Historic Resource Survey - 2006

Survey Number: _____ **48**
Historic name(s): **House, Not Named**
Common name: **The Cassidy Co.**
Location: **7th St., 2805**

Description

Rectangular 1-story frame dwelling with a front-facing gable composition shingle roof with angle bracketed eaves, central brick chimney; faces north, 4x4 bay core; full facade hipped porch with tapered wood supports on brick pedestals; paired central entrances at facade flanked by double wood 9/1 double hung sash windows, similar single windows at side elevations; wood novelty siding; stucco foundation.



Condition: good _____ Integrity: good _____ Ownership: private _____ Category: Building _____
Historic Use: Single Dwelling - Non Farm _____ Current Use: Commerce/Trade _____
Function: Residence _____ Function: Business/Professional Office _____

Historical Information

Construction Date: 1920 ca. _____ Alteration Date: _____

Construction and design details suggest that this house was built circa 1920. A similar house is shown on the 1923 Sanborn Map, the first edition available for this block.

Evaluation

National Register Status: N/A Individually Listed Listed in District Date: _____

NR Listing Name: _____

Consultant Recommend.: _____

NR District Ref. Number: _____ Contributing Status: _____

Discussion: _____

Notes: _____

Documentation

Photos: Photo View of:
 prints 048A.jpg Oblique, fac. SW
 slides _____
 negatives _____
 digital _____

Date Surveyed: 5/19/2006 Modified: 3/31/2009
Surveyor: David B. Schneider



Tuscaloosa

Greater Downtown Study
Historic Resource Survey - 2006

Survey Number: 49

Historic name(s): House, Not Named

Common name: _____

Location: 7th St., 2821

Description

Rectangular 1-story frame dwelling with a hipped pressed metal shingle roof with a front-facing pedimented gable to the west; faces north, 3x2 bay core with pedimented gable cutaway bay wing at the west bay of its facade; less than full facade hipped porch with columns and sawn trim; central entrance with transom & sidelights at facade flanked by single wood 2/2 double hung sash windows, similar windows at side elevations; plain weatherboard siding; brick foundation.



Condition: good _____ Integrity: good _____ Ownership: private _____ Category: Building _____
Historic Use: Single Dwelling - Non Farm _____ Current Use: Commerce/Trade _____
Function: Residence _____ Function: Business/Professional Office _____

Historical Information

Construction Date: 1890 ca. _____ Alteration Date: _____

Construction and design details suggest that this house was built circa 1890. A similar house is shown on the 1923 Sanborn Map, the first edition available for this block.

Evaluation

National Register Status: N/A Individually Listed Listed in District Date: _____

NR Listing Name: _____

Consultant Recommend.: _____

NR District Ref. Number: _____ Contributing Status: _____

Discussion: _____

Notes: _____

Documentation

Photos: Photo View of:
 prints 049A.jpg Oblique, fac. SW
 slides _____
 negatives _____
 digital _____

Date Surveyed: 5/19/2006 Modified: 6/2/2006

Surveyor: David B. Schneider



Tuscaloosa

Greater Downtown Study
Historic Resource Survey - 2006

Survey Number: 50
Historic name(s): House, Not Named
Common name: Almond & Cheshire, Attorneys
Location: 7th St., 2829

Description

Rectangular 1-story frame dwelling with a hipped pressed metal shingle roof with a front-facing pedimented gable to the west; faces north, 3x2 bay core with pedimented gable cutaway bay wing at the west bay of its facade; less than full facade hipped porch with columns and sawn trim; central entrance with transom & sidelights at facade flanked by single wood 2/2 double hung sash windows, similar windows at side elevations; plain weatherboard siding; brick foundation.



Condition: good _____ Integrity: good _____ Ownership: private _____ Category: Building _____
Historic Use: Single Dwelling - Non Farm _____ Current Use: Commerce/Trade _____
Function: Residence _____ Function: Business/Professional Office _____

Historical Information

Construction Date: 1890 ca. Alteration Date: _____

Construction and design details suggest that this house was built circa 1890. A similar house is shown on the 1923 Sanborn Map, the first edition available for this block.

Evaluation

National Register Status: N/A Individually Listed Listed in District Date: _____

NR Listing Name: _____

Consultant Recommend.: _____

NR District Ref. Number: _____ Contributing Status: _____

Discussion: _____

Notes: _____

Documentation

Photos: Photo View of:
 prints 050A.jpg Oblique, fac. SW
 slides _____
 negatives _____
 digital _____

Date Surveyed: 5/19/2006 Modified: 3/31/2009
Surveyor: David B. Schneider



Tuscaloosa

Greater Downtown Study
Historic Resource Survey - 2006

Survey Number: 51
Historic name(s): Old Tuscaloosa County Jail
Common name: Capitol School, Middle & High Schools
Location: 6th St., 2803

Description

Rectangular 2-story stucco building with a hipped industrial metal roof (1995 ca.), 4 interior end chimneys; faces north, 5x4 bay core; no porch; central entrance at facade with transom with raised surround flanked by single wood 6/6 double hung sash windows, similar windows at side elevations; painted brick exterior walls with pilasters at corners; brick foundation.



Condition: good _____ Integrity: good _____ Ownership: private _____ Category: Building _____
Historic Use: Government _____ Current Use: Commerce/Trade _____
Function: Jail _____ Function: School _____

Historical Information

Construction Date: 1830 ca. Alteration Date: 1856 ca.

This building was constructed in 1856 as a county jail to the designs of architect William B. Robertson. It was later used as a VFW, is shown on the 1923 Sanborn Map as a residence, and now serves as school.

Evaluation

National Register Status: N/A Individually Listed Listed in District Date: 11/28/1979
NR Listing Name: Old Tuscaloosa County Jail
Consultant Recommend.: _____
NR District Ref. Number: _____ Contributing Status: _____
Discussion: _____
Notes: _____

Documentation

Photos: Photo View of: Date Surveyed: 5/19/2006 Modified: 6/2/2006
 prints 051A.jpg Oblique, fac. SW Surveyor: David B. Schneider
 slides _____
 negatives _____
 digital _____



Description

Rectangular 1-story frame dwelling with a hipped composition shingle roof; faces north.



Condition: good _____ Integrity: fair _____ Ownership: private _____ Category: Building _____
 Historic Use: Single Dwelling - Non Farm _____ Current Use: Commerce/Trade _____
 Function: Residence _____ Function: Business/Professional Office _____

Historical Information

Construction Date: 1920 ca. Alteration Date: 1990 ca. _____

Construction and design details suggest that this house was built circa 1920 and remodeled circa 1990. A similar house is shown on the 1923 Sanborn Map, the first edition available for this block.

Evaluation

National Register Status: N/A Individually Listed Listed in District Date: _____
 NR Listing Name: _____
 Consultant Recommend.: _____
 NR District Ref. Number: _____ Contributing Status: _____
 Discussion: _____
 Notes: _____

Documentation

Photos: Photo View of: Date Surveyed: 5/19/2006 Modified: 6/2/2006
 prints 052A.jpg Oblique, fac. SW Surveyor: David B. Schneider
 slides _____
 negatives _____
 digital _____



Tuscaloosa

Greater Downtown Study
Historic Resource Survey - 2006

Survey Number: 53
 Historic name(s): House, Not Named
 Common name: _____
 Location: 7th St., 2720

Description

Rectangular 1-story frame dwelling with a hipped composition shingle roof with a front-facing cross gable projection at its east bay; faces south.



Condition: good _____ Integrity: fair _____ Ownership: private _____ Category: Building _____
 Historic Use: Single Dwelling - Non Farm _____ Current Use: Commerce/Trade _____
 Function: Residence _____ Function: Business/Professional Office _____

Historical Information

Construction Date: 1890 ca. Alteration Date: 1985 ca. _____

Construction and design details suggest that this house was built circa 1890 and remodeled circa 1985. A similar house is shown on the 1923 Sanborn Map, the first edition available for this block.

Evaluation

National Register Status: N/A Individually Listed Listed in District Date: _____

NR Listing Name: _____

Consultant Recommend.: _____

NR District Ref. Number: _____ Contributing Status: _____

Discussion: _____

Notes: _____

Documentation

Photos: Photo View of:
 prints 053A.jpg Oblique, fac. SW _____
 slides _____
 negatives _____
 digital _____

Date Surveyed: 5/19/2006 Modified: 6/2/2006
 Surveyor: David B. Schneider



Tuscaloosa

Greater Downtown Study
Historic Resource Survey - 2006

Survey Number: 54
 Historic name(s): Wheeler Hse.
 Common name: Shieldsb Gunter, PC, Attorneys
 Location: 7th St., 2703

Description

Rectangular 2-story frame dwelling with a hipped composition shingle roof with deck and a front-facing cross gable projection at its west bay; faces north.



Condition: good _____ Integrity: fair _____ Ownership: private _____ Category: Building _____
 Historic Use: Single Dwelling - Non Farm _____ Current Use: Commerce/Trade _____
 Function: Residence _____ Function: Business/Professional Office _____

Historical Information

Construction Date: 1890 ca. Alteration Date: 1985 ca. _____

Construction and design details suggest that this house was built circa 1890 and remodeled circa 1985. A similar house is shown on the 1923 Sanborn Map, the first edition available for this block.

Evaluation

National Register Status: N/A Individually Listed Listed in District Date: _____
 NR Listing Name: _____
 Consultant Recommend.: _____
 NR District Ref. Number: _____ Contributing Status: _____
 Discussion: _____
 Notes: _____

Documentation

Photos: Photo View of: Date Surveyed: 5/19/2006 Modified: 6/2/2006
 prints 054A.jpg Oblique, fac. SW Surveyor: David B. Schneider
 slides _____
 negatives _____
 digital _____



Tuscaloosa

Greater Downtown Study
Historic Resource Survey - 2006

Survey Number: 55
 Historic name(s): House, Not Named
 Common name: _____
 Location: 7th St., 2711

Description

Rectangular 1-story frame dwelling with a hipped composition shingle roof with front-facing cross gable projection at its west bay; faces north.



Condition: good _____ Integrity: good _____ Ownership: private _____ Category: Building _____
 Historic Use: Single Dwelling - Non Farm _____ Current Use: Commerce/Trade _____
 Function: Residence _____ Function: Business/Professional Office _____

Historical Information

Construction Date: 1890 ca. Alteration Date: _____

Construction and design details suggest that this house was built circa 1890. A similar house is shown on the 1923 Sanborn Map, the first edition available for this block.

Evaluation

National Register Status: N/A Individually Listed Listed in District Date: _____

NR Listing Name: _____

Consultant Recommend.: _____

NR District Ref. Number: _____ Contributing Status: _____

Discussion: _____

Notes: _____

Documentation

Photos: Photo View of:
 prints 055A.jpg Oblique, fac. SW
 slides _____
 negatives _____
 digital _____

Date Surveyed: 5/19/2006 Modified: 3/31/2009
 Surveyor: David B. Schneider



Tuscaloosa

Greater Downtown Study
Historic Resource Survey - 2006

Survey Number: 56
Historic name(s): House, Not Named
Common name: Ward Scott Veron Architects, Inc.
Location: 7th St., 2715

Description

Rectangular 1-story frame dwelling with a hipped composition shingle roof with front-facing cross gable projection at its west bay; faces north; now connected to house to the east by an infill structure.



Condition: good _____ Integrity: good _____ Ownership: private _____ Category: Building _____
Historic Use: Single Dwelling - Non Farm _____ Current Use: Commerce/Trade _____
Function: Residence _____ Function: Business/Professional Office _____

Historical Information

Construction Date: 1890 ca. Alteration Date: 1990 ca. _____

Construction and design details suggest that this house was built circa 1890 and remodeled circa 1990. A similar house is shown on the 1923 Sanborn Map, the first edition available for this block.

Evaluation

National Register Status: N/A Individually Listed Listed in District Date: _____

NR Listing Name: _____

Consultant Recommend.: _____

NR District Ref. Number: _____ Contributing Status: _____

Discussion: _____

Notes: _____

Documentation

Photos: Photo View of:
 prints 056A.jpg Oblique, fac. SE _____
 slides _____
 negatives _____
 digital _____

Date Surveyed: 5/19/2006 Modified: 6/2/2006
Surveyor: David B. Schneider



Tuscaloosa

Greater Downtown Study
Historic Resource Survey - 2006

Survey Number: 57
 Historic name(s): House, Not Named
 Common name: Mountain & Baird, Attorneys
 Location: 7th St., 2618

Description

Rectangular 2-story frame dwelling with a hipped composition shingle roof with front-facing cross gable projection at its west bay; faces south.



Condition: good _____ Integrity: fair _____ Ownership: private _____ Category: Building _____
 Historic Use: Single Dwelling - Non Farm _____ Current Use: Commerce/Trade _____
 Function: Residence _____ Function: Business/Professional Office _____

Historical Information

Construction Date: 1890 ca. Alteration Date: 1980 ca. _____

Construction and design details suggest that this house was built circa 1890 and remodeled circa 1980. A similar house is shown on the 1923 Sanborn Map, the first edition available for this block.

Evaluation

National Register Status: N/A Individually Listed Listed in District Date: _____

NR Listing Name: _____

Consultant Recommend.: _____

NR District Ref. Number: _____ Contributing Status: _____

Discussion: _____

Notes: _____

Documentation

Photos: Photo View of:
 prints 057A.jpg Oblique, fac. NW _____
 slides _____
 negatives _____
 digital _____

Date Surveyed: 5/19/2006 Modified: 3/31/2009
 Surveyor: David B. Schneider



Description

Rectangular 1-story frame dwelling with a hipped composition shingle roof with a central decorative hipped dormer; faces south.



Condition: good _____ Integrity: poor _____ Ownership: private _____ Category: Building _____
 Historic Use: Single Dwelling - Non Farm _____ Current Use: Commerce/Trade _____
 Function: Residence _____ Function: Business/Professional Office _____

Historical Information

Construction Date: 1920 ca. Alteration Date: 1965 ca., 1990 ca. _____

Construction and design details suggest that this house was built circa 1920 and remodeled circa 1965. A similar house is shown on the 1923 Sanborn Map, the first edition available for this block.

Evaluation

National Register Status: N/A Individually Listed Listed in District Date: _____

NR Listing Name: _____

Consultant Recommend.: _____

NR District Ref. Number: _____ Contributing Status: _____

Discussion: _____

Notes: _____

Documentation

Photos: Photo View of:
 prints 058A.jpg Oblique, fac. NE _____
 slides _____
 negatives _____
 digital _____

Date Surveyed: 5/19/2006 Modified: 6/2/2006
 Surveyor: David B. Schneider



Tuscaloosa
 Greater Downtown Study
 Historic Resource Survey - 2006

Survey Number: 59
 Historic name(s): House, Not Named
 Common name: Southeast Mortgage
 Location: 7th St., 2604

Description

Rectangular 1-story frame dwelling with a front-facing gable composition shingle roof; faces south.



Condition: good _____ Integrity: poor _____ Ownership: private _____ Category: Building _____
 Historic Use: Single Dwelling - Non Farm _____ Current Use: Commerce/Trade _____
 Function: Residence _____ Function: Business/Professional Office _____

Historical Information

Construction Date: 1920 ca. Alteration Date: 1965 ca.

Construction and design details suggest that this house was built circa 1920 and remodeled circa 1965. A similar house is shown on the 1923 Sanborn Map, the first edition available for this block.

Evaluation

National Register Status: N/A Individually Listed Listed in District Date: _____
 NR Listing Name: _____
 Consultant Recommend.: _____
 NR District Ref. Number: _____ Contributing Status: _____
 Discussion: _____
 Notes: _____

Documentation

Photos: Photo View of: Date Surveyed: 5/19/2006 Modified: 3/31/2009
 prints 059A.jpg Oblique, fac. NE Surveyor: David B. Schneider
 slides _____
 negatives _____
 digital _____



Description

Rectangular 1-story frame dwelling with a front-facing gable composition shingle roof; faces south.



Condition: good _____ Integrity: poor _____ Ownership: private _____ Category: Building _____
 Historic Use: Single Dwelling - Non Farm _____ Current Use: Commerce/Trade _____
 Function: Residence _____ Function: Business/Professional Office _____

Historical Information

Construction Date: 1920 ca. Alteration Date: 1970 ca. _____

Construction and design details suggest that this house was built circa 1920 and remodeled circa 1965. A similar house is shown on the 1923 Sanborn Map, the first edition available for this block.

Evaluation

National Register Status: N/A Individually Listed Listed in District Date: _____
 NR Listing Name: _____
 Consultant Recommend.: _____
 NR District Ref. Number: _____ Contributing Status: _____
 Discussion: _____
 Notes: _____

Documentation

Photos: Photo View of: Date Surveyed: 5/19/2006 Modified: 3/31/2009
 prints 060A.jpg Oblique, fac. NE Surveyor: David B. Schneider
 slides _____
 negatives _____
 digital _____



Tuscaloosa

Greater Downtown Study
Historic Resource Survey - 2006

Survey Number: 61
 Historic name(s): House, Not Named
 Common name: _____
 Location: 7th St., 2601

Description

Rectangular 1-story frame dwelling with a hipped composition shingle roof with front-facing cross gable projection at its west bay; faces north.



Condition: good _____ Integrity: fair _____ Ownership: private _____ Category: Building _____
 Historic Use: Single Dwelling - Non Farm _____ Current Use: Commerce/Trade _____
 Function: Residence _____ Function: Business/Professional Office _____

Historical Information

Construction Date: 1900 ca. Alteration Date: 1985 ca. _____

Construction and design details suggest that this house was built circa 1900 and remodeled circa 1985. A similar house is shown on the 1905 Sanborn Map; the site is shown vacant on the 1899 edition.

Evaluation

National Register Status: N/A Individually Listed Listed in District Date: _____

NR Listing Name: _____

Consultant Recommend.: _____

NR District Ref. Number: _____ Contributing Status: _____

Discussion: _____

Notes: _____

Documentation

Photos: Photo View of:
 prints 061A.jpg Oblique, fac. SW _____
 slides _____
 negatives _____
 digital _____

Date Surveyed: 5/19/2006 Modified: 3/31/2009
 Surveyor: David B. Schneider



Tuscaloosa

Greater Downtown Study
Historic Resource Survey - 2006

Survey Number: 62
 Historic name(s): House, Not Named
 Common name: _____
 Location: 7th St., 2617

Description

Rectangular 1-story frame dwelling with a hipped composition shingle roof with front-facing cross gable projection at its west bay and a side facing gable to the east; faces north.



Condition: good _____ Integrity: good _____ Ownership: private _____ Category: Building _____
 Historic Use: Single Dwelling - Non Farm _____ Current Use: Commerce/Trade _____
 Function: Residence _____ Function: Business/Professional Office _____

Historical Information

Construction Date: 1890 ca. Alteration Date: 1985 ca. _____

Construction and design details suggest that this house was built circa 1900 and remodeled circa 1985. A similar house is shown on the 1905 Sanborn Map; a house with a different footprint is shown on the 1899 edition.

Evaluation

National Register Status: N/A Individually Listed Listed in District Date: _____

NR Listing Name: _____

Consultant Recommend.: _____

NR District Ref. Number: _____ Contributing Status: _____

Discussion: _____

Notes: _____

Documentation

Photos: Photo View of:
 prints 062A.jpg Oblique, fac. SW _____
 slides _____
 negatives _____
 digital _____

Date Surveyed: 5/19/2006 Modified: 3/31/2009
 Surveyor: David B. Schneider



Tuscaloosa

Greater Downtown Study
Historic Resource Survey - 2006

Survey Number: 63
 Historic name(s): House, Not Named
 Common name: Park Barton, Jr., Attorney
 Location: 7th St., 2621

Description

Rectangular 1-story frame dwelling with a cross gable composition shingle roof with front-facing cross gable projection at its west bay; faces north.



Condition: good Integrity: good Ownership: private Category: Building
 Historic Use: Single Dwelling - Non Farm Current Use: Commerce/Trade
 Function: Residence Function: Business/Professional Office

Historical Information

Construction Date: 1885 ca. Alteration Date: _____

Construction and design details suggest that this house was built circa 1885. A similar house is shown on the 1899 Sanborn Map, the first edition available for this block.

Evaluation

National Register Status: N/A Individually Listed Listed in District Date: _____

NR Listing Name: _____

Consultant Recommend.: _____

NR District Ref. Number: _____ Contributing Status: _____

Discussion: _____

Notes: _____

Documentation

Photos: Photo View of:
 prints 063A.jpg Oblique, fac. SW
 slides _____
 negatives _____
 digital _____

Date Surveyed: 5/19/2006 Modified: 6/2/2006
 Surveyor: David B. Schneider



Tuscaloosa

Greater Downtown Study
Historic Resource Survey - 2006

Survey Number: 64
 Historic name(s): House, Not Named
 Common name: Jarman Realty & Construction, LLC
 Location: 8th St., 2905

Description

Rectangular 1-story brick veneer dwelling with a side gable composition shingle roof; faces north.



Condition: good _____ Integrity: good _____ Ownership: private _____ Category: Building _____
 Historic Use: Single Dwelling - Non Farm _____ Current Use: Commerce/Trade _____
 Function: Residence _____ Function: Business/Professional Office _____

Historical Information

Construction Date: 1955 ca. Alteration Date: _____

Construction and design details suggest that this house was built circa 1955. No house is shown at this site on the 1950 update to the 1923 Sanborn Map.

Evaluation

National Register Status: N/A Individually Listed Listed in District Date: _____

NR Listing Name: _____

Consultant Recommend.: _____

NR District Ref. Number: _____ Contributing Status: _____

Discussion: _____

Notes:

Documentation

Photos: Photo View of:
 prints 064A.jpg Oblique, fac. SW
 slides _____
 negatives _____
 digital _____

Date Surveyed: 5/19/2006 Modified: 6/2/2006
 Surveyor: David B. Schneider



Description

Rectangular 1-story frame dwelling with a front-facing gable composition shingle roof; faces north.



Condition: fair _____ Integrity: poor _____ Ownership: private _____ Category: Building _____
 Historic Use: Single Dwelling - Non Farm _____ Current Use: Single Dwelling - Non Farm _____
 Function: Residence _____ Function: Residence _____

Historical Information

Construction Date: 1935 ca. Alteration Date: 1955 ca.; 1985 ca. _____

Construction and design details suggest that this house was built circa 1935 and remodeled circa 1955 and 1985. A duplex is shown at this site on the 1950 update to the 1923 Sanborn Map but alterations to this house make comparison difficult. This may actually be a newer house that carries forward an older form.

Evaluation

National Register Status: N/A Individually Listed Listed in District Date: _____
 NR Listing Name: _____
 Consultant Recommend.: _____
 NR District Ref. Number: _____ Contributing Status: _____
 Discussion: _____
 Notes: _____

Documentation

Photos: Photo View of: Date Surveyed: 5/19/2006 Modified: 6/2/2006
 prints 065A.jpg Oblique, fac. SE Surveyor: David B. Schneider
 slides _____
 negatives _____
 digital _____



Description

Rectangular 1.5-story brick veneer dwelling with a side gable composition shingle roof; faces east.



Condition: fair _____ Integrity: fair _____ Ownership: private _____ Category: Building _____
 Historic Use: Single Dwelling - Non Farm _____ Current Use: Single Dwelling - Non Farm _____
 Function: Residence _____ Function: Residence _____

Historical Information

Construction Date: 1950 ca. Alteration Date: 1980 ca. _____

Construction and design details suggest that this house was built circa 1950 and remodeled circa 1980. No house is shown at this site on the 1923 Sanborn Map but a house of this approximate footprint is shown on the 1950 update.

Evaluation

National Register Status: N/A Individually Listed Listed in District Date: _____
 NR Listing Name: _____
 Consultant Recommend.: _____
 NR District Ref. Number: _____ Contributing Status: _____
 Discussion: _____
 Notes: _____

Documentation

Photos: Photo View of: Date Surveyed: 5/19/2006 Modified: 3/31/2009
 prints 066A.jpg Facade, fac. W Surveyor: David B. Schneider
 slides _____
 negatives _____
 digital _____



Tuscaloosa

Greater Downtown Study
Historic Resource Survey - 2006

Survey Number: 67
 Historic name(s): House, Not Named
 Common name: _____
 Location: T Y Rogers Jr. Ave., 710

Description

L-shaped 1-story frame dwelling with a cross gable composition shingle roof; faces east.



Condition: good _____ Integrity: fair _____ Ownership: private _____ Category: Building _____
 Historic Use: Single Dwelling - Non Farm _____ Current Use: Commerce/Trade _____
 Function: Residence _____ Function: Business/Professional Office _____

Historical Information

Construction Date: 1900 ca. Alteration Date: 1985 ca. _____

Construction and design details suggest that this house was built circa 1900 and remodeled circa 1985. The house is shown at this site on the 1923 Sanborn Map, the first edition available for this block.

Evaluation

National Register Status: N/A Individually Listed Listed in District Date: _____

NR Listing Name: _____

Consultant Recommend.: _____

NR District Ref. Number: _____ Contributing Status: _____

Discussion: _____

Notes: _____

Documentation

Photos: Photo View of:
 prints 067A.jpg Facade, fac. W _____
 slides _____
 negatives _____
 digital _____

Date Surveyed: 5/19/2006 Modified: 3/31/2009
 Surveyor: David B. Schneider



Tuscaloosa

Greater Downtown Study
Historic Resource Survey - 2006

Survey Number: 68
 Historic name(s): House, Not Named
 Common name: Price McGiffert Construction, Inc.
 Location: 8th St., 2812

Description

Rectangular 1-story frame dwelling with a side gable composition shingle roof; faces south.



Condition: good Integrity: fair Ownership: private Category: Building
 Historic Use: Single Dwelling - Non Farm Current Use: Commerce/Trade
 Function: Residence Function: Business/Professional Office

Historical Information

Construction Date: 1950 ca. Alteration Date: 1985 ca.

Construction and design details suggest that this house was built circa 1950 and remodeled circa 1985. No house is shown at this site on the 1950 update to the 1923 Sanborn Map.

Evaluation

National Register Status: N/A Individually Listed Listed in District Date: _____

NR Listing Name: _____

Consultant Recommend.: _____

NR District Ref. Number: _____ Contributing Status: _____

Discussion: _____

Notes: _____

Documentation

Photos: Photo View of:
 prints 068A.jpg Oblique, fac. NW
 slides _____
 negatives _____
 digital _____

Date Surveyed: 5/19/2006 Modified: 3/31/2009
 Surveyor: David B. Schneider



Description

Rectangular 1.5-story patterned concrete block dwelling with a gross gambrell composition shingle roof; faces south.



Condition: good _____ Integrity: good _____ Ownership: private _____ Category: Building _____
 Historic Use: Single Dwelling - Non Farm _____ Current Use: Single Dwelling - Non Farm _____
 Function: Residence _____ Function: Residence _____

Historical Information

Construction Date: 1905 ca. Alteration Date: _____

Construction and design details suggest that this house was built circa 1905. The house is shown at this site on the 1923 Sanborn Map, the first edition available for this block.

Evaluation

National Register Status: N/A Individually Listed Listed in District Date: _____

NR Listing Name: _____

Consultant Recommend.: _____

NR District Ref. Number: _____ Contributing Status: _____

Discussion: _____

Notes: _____

Documentation

Photos: Photo View of:
 prints 069A.jpg Oblique, fac. NE
 slides _____
 negatives _____
 digital _____

Date Surveyed: 5/19/2006 Modified: 6/2/2006
 Surveyor: David B. Schneider



Tuscaloosa

Greater Downtown Study
Historic Resource Survey - 2006

Survey Number: 70
 Historic name(s): House, Not Named
 Common name: Marcum Architects
 Location: 8th St., 2804

Description

Rectangular 2-story frame dwelling with a hipped composition shingle roof with deck; faces south.



Condition: good _____ Integrity: good _____ Ownership: private _____ Category: Building _____
 Historic Use: Single Dwelling - Non Farm _____ Current Use: Commerce/Trade _____
 Function: Residence _____ Function: Business/Professional Office _____

Historical Information

Construction Date: 1895 ca. Alteration Date: 1955 ca. _____

Construction and design details suggest that this house was built circa 1895 and remodeled circa 1955. The house is shown at this site on the 1923 Sanborn Map, the first edition available for this block.

Evaluation

National Register Status: N/A Individually Listed Listed in District Date: _____

NR Listing Name: _____

Consultant Recommend.: _____

NR District Ref. Number: _____ Contributing Status: _____

Discussion: _____

Notes: _____

Documentation

Photos: Photo View of:
 prints 070A.jpg Oblique, fac. NE _____
 slides _____
 negatives _____
 digital _____

Date Surveyed: 5/19/2006 Modified: 6/2/2006
 Surveyor: David B. Schneider



Tuscaloosa

Greater Downtown Study
Historic Resource Survey - 2006

Survey Number: 71
 Historic name(s): House, Not Named
 Common name: _____
 Location: 8th St., 2809

Description

Rectangular 1-story frame dwelling with a side gable composition shingle roof; faces north.



Condition: good _____ Integrity: good _____ Ownership: private _____ Category: Building _____
 Historic Use: Single Dwelling - Non Farm _____ Current Use: Commerce/Trade _____
 Function: Residence _____ Function: Business/Professional Office _____

Historical Information

Construction Date: 1925 ca. Alteration Date: 1990 ca. _____

Construction and design details suggest that this house was built circa 1895 and remodeled circa 1955. No house is shown at this site on the 1923 Sanborn Map but a similar house is shown on its 1950 update. The footprint of the 1950 edition suggests that a former porch may have been altered.

Evaluation

National Register Status: N/A Individually Listed Listed in District Date: _____
 NR Listing Name: _____
 Consultant Recommend.: _____
 NR District Ref. Number: _____ Contributing Status: _____
 Discussion: _____
 Notes: _____

Documentation

Photos: Photo View of: Date Surveyed: 5/19/2006 Modified: 3/31/2009
 prints 071A.jpg Oblique, fac. SE Surveyor: David B. Schneider
 slides _____
 negatives _____
 digital _____



Tuscaloosa
 Greater Downtown Study
 Historic Resource Survey - 2006

Survey Number: 72
 Historic name(s): House, Not Named
 Common name: _____
 Location: 8th St., 2813

Description

Rectangular 1-story frame dwelling with a side gable composition shingle roof; faces north.



Condition: good _____ Integrity: good _____ Ownership: private _____ Category: Building _____
 Historic Use: Single Dwelling - Non Farm _____ Current Use: Commerce/Trade _____
 Function: Residence _____ Function: Business/Professional Office _____

Historical Information

Construction Date: 1950 ca. Alteration Date: _____

Construction and design details suggest that this house was built circa 1950. No house is shown at this site on the 1950 update of the 1923 Sanborn Map.

Evaluation

National Register Status: N/A Individually Listed Listed in District Date: _____

NR Listing Name: _____

Consultant Recommend.: _____

NR District Ref. Number: _____ Contributing Status: _____

Discussion: _____

Notes:

Documentation

Photos: Photo View of:
 prints 072A.jpg Oblique, fac. SE
 slides _____
 negatives _____
 digital _____

Date Surveyed: 5/19/2006 Modified: 3/31/2009
 Surveyor: David B. Schneider



Tuscaloosa

Greater Downtown Study
Historic Resource Survey - 2006

Survey Number: 73
 Historic name(s): House, Not Named
 Common name: _____
 Location: 8th St., 2829

Description

Rectangular 1-story frame dwelling with a hipped composition shingle roof; faces north.



Condition: good _____ Integrity: fair _____ Ownership: private _____ Category: Building _____
 Historic Use: Single Dwelling - Non Farm _____ Current Use: Single Dwelling - Non Farm _____
 Function: Residence _____ Function: Residence _____

Historical Information

Construction Date: 1920 ca. Alteration Date: 1970 ca. _____

Construction and design details suggest that this house was built circa 1920 and remodeled circa 1970. The house is shown at this site on the 1923 Sanborn Map, the first edition available for this block.

Evaluation

National Register Status: N/A Individually Listed Listed in District Date: _____
 NR Listing Name: _____
 Consultant Recommend.: _____
 NR District Ref. Number: _____ Contributing Status: _____
 Discussion: _____
 Notes: _____

Documentation

Photos: Photo View of: Date Surveyed: 5/19/2006 Modified: 6/2/2006
 prints 073A.jpg Oblique, fac. SE Surveyor: David B. Schneider
 slides _____
 negatives _____
 digital _____



Tuscaloosa

Greater Downtown Study
Historic Resource Survey - 2006

Survey Number: 74
 Historic name(s): House, Not Named
 Common name: _____
 Location: 28th Ave. 714

Description

Rectangular 1-story frame dwelling with a front-facing gable composition shingle roof; faces east.



Condition: good _____ Integrity: fair _____ Ownership: private _____ Category: Building _____
 Historic Use: Single Dwelling - Non Farm _____ Current Use: Single Dwelling - Non Farm _____
 Function: Residence _____ Function: Residence _____

Historical Information

Construction Date: 1950 ca. Alteration Date: 1985 ca.

Construction and design details suggest that this house was built circa 1950 and remodeled circa 1985. A smaller house is shown at this site on the 1950 update to the 1923 Sanborn Map.

Evaluation

National Register Status: N/A Individually Listed Listed in District Date: _____

NR Listing Name: _____

Consultant Recommend.: _____

NR District Ref. Number: _____ Contributing Status: _____

Discussion: _____

Notes:

Documentation

Photos: Photo View of:
 prints 074A.jpg Oblique, fac. SW
 slides _____
 negatives _____
 digital _____

Date Surveyed: 5/19/2006 Modified: 6/2/2006
 Surveyor: David B. Schneider



Tuscaloosa

Greater Downtown Study
Historic Resource Survey - 2006

Survey Number: 75
 Historic name(s): House, Not Named
 Common name: _____
 Location: 8th St., 2828

Description

Rectangular 1-story frame dwelling with a hipped composition shingle roof with a front-facing gable projection at its west bay; faces south; now attached to adjacent house to the east by an infill addition.



Condition: good _____ Integrity: fair _____ Ownership: private _____ Category: Building _____
 Historic Use: Single Dwelling - Non Farm _____ Current Use: Commerce/Trade _____
 Function: Residence _____ Function: Business/Professional Office _____

Historical Information

Construction Date: 1890 ca. Alteration Date: 1980 ca. _____

Construction and design details suggest that this house was built circa 1890 and remodeled circa 1980. A smaller house is shown at this site on the 1923 Sanborn Map, the first edition available for this block.

Evaluation

National Register Status: N/A Individually Listed Listed in District Date: _____

NR Listing Name: _____

Consultant Recommend.: _____

NR District Ref. Number: _____ Contributing Status: _____

Discussion: _____

Notes: _____

Documentation

Photos: Photo View of:
 prints 075A.jpg Oblique, fac. NW _____
 slides _____
 negatives _____
 digital _____

Date Surveyed: 5/19/2006 Modified: 3/31/2009
 Surveyor: David B. Schneider



Tuscaloosa

Greater Downtown Study
Historic Resource Survey - 2006

Survey Number: 76
 Historic name(s): House, Not Named
 Common name: Espy, Nettles, Scogin & Brantley, PC, Attorneys
 Location: 8th St., 2726

Description

Rectangular 1-story frame dwelling with a hipped composition shingle roof with a front-facing gable projection at its west bay; faces south; now attached to adjacent house to the west by an infill addition.



Condition: good _____ Integrity: fair _____ Ownership: private _____ Category: Building _____
 Historic Use: Single Dwelling - Non Farm _____ Current Use: Commerce/Trade _____
 Function: Residence _____ Function: Business/Professional Office _____

Historical Information

Construction Date: 1890 ca. Alteration Date: 1980 ca. _____

Construction and design details suggest that this house was built circa 1890 and remodeled circa 1980. A smaller house is shown at this site on the 1923 Sanborn Map, the first edition available for this block.

Evaluation

National Register Status: N/A Individually Listed Listed in District Date: _____

NR Listing Name: _____

Consultant Recommend.: _____

NR District Ref. Number: _____ Contributing Status: _____

Discussion: _____

Notes: _____

Documentation

Photos: Photo View of:
 prints 076A.jpg Oblique, fac. NW
 slides _____
 negatives _____
 digital _____

Date Surveyed: 5/19/2006 Modified: 3/31/2009
 Surveyor: David B. Schneider



Tuscaloosa

Greater Downtown Study
Historic Resource Survey - 2006

Survey Number: 77
 Historic name(s): House, Not Named
 Common name: Premium Insurance
 Location: 8th St., 2716

Description

Rectangular 1-story brick dwelling with a side gable composition shingle roof with a front-facing gable projection at its east bay; faces south.



Condition: good _____ Integrity: fair _____ Ownership: private _____ Category: Building _____
 Historic Use: Single Dwelling - Non Farm _____ Current Use: Commerce/Trade _____
 Function: Residence _____ Function: Business/Professional Office _____

Historical Information

Construction Date: 1920 ca. Alteration Date: 1955 ca.

Construction and design details suggest that this house was built circa 1920 and remodeled circa 1955. A house is shown at this site on the 1923 Sanborn Map, the first edition available for this block.

Evaluation

National Register Status: N/A Individually Listed Listed in District Date: _____

NR Listing Name: _____

Consultant Recommend.: _____

NR District Ref. Number: _____ Contributing Status: _____

Discussion: _____

Notes:

Documentation

Photos: Photo View of:
 prints 077A.jpg Oblique, fac. NW
 slides _____
 negatives _____
 digital _____

Date Surveyed: 5/19/2006 Modified: 6/2/2006
 Surveyor: David B. Schneider



Tuscaloosa
 Greater Downtown Study
 Historic Resource Survey - 2006

Survey Number: 78
 Historic name(s): House, Not Named
 Common name: _____
 Location: 8th St., 2709

Description

Rectangular 1-story frame dwelling with a front-facing gable composition shingle; faces north.



Condition: good _____ Integrity: fair _____ Ownership: private _____ Category: Building _____
 Historic Use: Single Dwelling - Non Farm _____ Current Use: Single Dwelling - Non Farm _____
 Function: Residence _____ Function: Residence _____

Historical Information

Construction Date: 1950 ca. Alteration Date: 1980 ca. _____

Construction and design details suggest that this house was built circa 1950 and remodeled circa 1980. A house of a different footprint is shown at this site on the 1950 revision to the 1923 Sanborn Map.

Evaluation

National Register Status: N/A Individually Listed Listed in District Date: _____
 NR Listing Name: _____
 Consultant Recommend.: _____
 NR District Ref. Number: _____ Contributing Status: _____
 Discussion: _____
 Notes: _____

Documentation

Photos: Photo View of: Date Surveyed: 5/19/2006 Modified: 3/31/2009
 prints 078A.jpg Oblique, fac. SW Surveyor: David B. Schneider
 slides _____
 negatives _____
 digital _____



Tuscaloosa

Greater Downtown Study
Historic Resource Survey - 2006

Survey Number: 79
 Historic name(s): House, Not Named
 Common name: _____
 Location: 8th St., 2715

Description

Rectangular 1-story frame dwelling with a hipped composition shingle roof with a front-facing gable projection at its east bay; faces north.



Condition: good _____ Integrity: fair _____ Ownership: private _____ Category: Building _____
 Historic Use: Single Dwelling - Non Farm _____ Current Use: Single Dwelling - Non Farm _____
 Function: Residence _____ Function: Residence _____

Historical Information

Construction Date: 1890 ca. Alteration Date: 1955 ca. _____

Construction and design details suggest that this house was built circa 1890 and remodeled circa 1955. A house is shown at this site on the 1923 Sanborn Map, the first edition available for this block.

Evaluation

National Register Status: N/A Individually Listed Listed in District Date: _____

NR Listing Name: _____

Consultant Recommend.: _____

NR District Ref. Number: _____ Contributing Status: _____

Discussion: _____

Notes: _____

Documentation

Photos: Photo View of:
 prints 079A.jpg Oblique, fac. SW _____
 slides _____
 negatives _____
 digital _____

Date Surveyed: 5/19/2006 Modified: 6/2/2006
 Surveyor: David B. Schneider



Tuscaloosa

Greater Downtown Study
Historic Resource Survey - 2006

Survey Number: 80
 Historic name(s): House, Not Named
 Common name: _____
 Location: 8th St., 2721

Description

Rectangular 1-story frame dwelling with a hipped composition shingle roof with a central front-facing gable projection; faces north.



Condition: good _____ Integrity: fair _____ Ownership: private _____ Category: Building _____
 Historic Use: Single Dwelling - Non Farm _____ Current Use: Single Dwelling - Non Farm _____
 Function: Residence _____ Function: Residence _____

Historical Information

Construction Date: 1890 ca. Alteration Date: 1980 ca. _____

Construction and design details suggest that this house was built circa 1890 and remodeled circa 1980. A house is shown at this site on the 1923 Sanborn Map, the first edition available for this block.

Evaluation

National Register Status: N/A Individually Listed Listed in District Date: _____

NR Listing Name: _____

Consultant Recommend.: _____

NR District Ref. Number: _____ Contributing Status: _____

Discussion: _____

Notes: _____

Documentation

Photos: Photo View of:
 prints 080A.jpg Oblique, fac. SW _____
 slides _____
 negatives _____
 digital _____

Date Surveyed: 5/19/2006 Modified: 6/2/2006
 Surveyor: David B. Schneider



Tuscaloosa

Greater Downtown Study
Historic Resource Survey - 2006

Survey Number: 81
 Historic name(s): House, Not Named
 Common name: _____
 Location: 8th St., 2723

Description

Rectangular 1-story frame dwelling with a hipped composition shingle roof with a central decorative hipped dormer; faces north.



Condition: good _____ Integrity: good _____ Ownership: private _____ Category: Building _____
 Historic Use: Single Dwelling - Non Farm _____ Current Use: Single Dwelling - Non Farm _____
 Function: Residence _____ Function: Residence _____

Historical Information

Construction Date: 1920 ca. Alteration Date: _____

Construction and design details suggest that this house was built circa 1920. A house is shown at this site on the 1923 Sanborn Map, the first edition available for this block.

Evaluation

National Register Status: N/A Individually Listed Listed in District Date: _____

NR Listing Name: _____

Consultant Recommend.: _____

NR District Ref. Number: _____ Contributing Status: _____

Discussion: _____

Notes: _____

Documentation

Photos: Photo View of:
 prints 081A.jpg Oblique, fac. SW
 slides _____
 negatives _____
 digital _____

Date Surveyed: 5/19/2006 Modified: 6/2/2006
 Surveyor: David B. Schneider



Description

Rectangular 1.5-story brick dwelling with a hipped composition shingle roof with two modern gable dormers (1980 ca.) faces north.



Condition: good _____ Integrity: fair _____ Ownership: private _____ Category: Building _____
 Historic Use: Single Dwelling - Non Farm _____ Current Use: Single Dwelling - Non Farm _____
 Function: Residence _____ Function: Residence _____

Historical Information

Construction Date: 1890 ca. Alteration Date: 1980 ca. _____

Construction and design details suggest that this house was built circa 1890 and remodeled circa 1980. A house is shown at this site on the 1923 Sanborn Map, the first edition available for this block.

Evaluation

National Register Status: N/A Individually Listed Listed in District Date: _____
 NR Listing Name: _____
 Consultant Recommend.: _____
 NR District Ref. Number: _____ Contributing Status: _____
 Discussion: _____
 Notes: _____

Documentation

Photos: Photo View of: Date Surveyed: 5/19/2006 Modified: 6/2/2006
 prints 082A.jpg Oblique, fac. SW Surveyor: David B. Schneider
 slides _____
 negatives _____
 digital _____



Tuscaloosa

Greater Downtown Study
Historic Resource Survey - 2006

Survey Number: 83
 Historic name(s): House, Not Named
 Common name: _____
 Location: 8th St., 2628

Description

Rectangular 1-story frame dwelling with a hipped pressed metal shingle roof with a front-facing gable projection at its west bay; faces south.



Condition: good _____ Integrity: good _____ Ownership: private _____ Category: Building _____
 Historic Use: Single Dwelling - Non Farm _____ Current Use: Commerce/Trade _____
 Function: Residence _____ Function: Business/Professional Office _____

Historical Information

Construction Date: 1905 ca. Alteration Date: 1955 ca. _____

Construction and design details suggest that this house was built circa 1905 and remodeled circa 1955. No house is shown at this site on the 1905 Sanborn Map but this house appears on the 1910 edition.

Evaluation

National Register Status: N/A Individually Listed Listed in District Date: _____

NR Listing Name: _____

Consultant Recommend.: _____

NR District Ref. Number: _____ Contributing Status: _____

Discussion: _____

Notes: _____

Documentation

Photos: Photo View of:
 prints 083A.jpg Oblique, fac. SW _____
 slides _____
 negatives _____
 digital _____

Date Surveyed: 5/19/2006 Modified: 6/2/2006
 Surveyor: David B. Schneider



Tuscaloosa

Greater Downtown Study
Historic Resource Survey - 2006

Survey Number: 84
 Historic name(s): House, Not Named
 Common name: John A. Bivens, Attorney
 Location: 8th St., 2616

Description

Rectangular 1-story frame dwelling with a hipped composition shing roof with a central hipped decorative dormer; faces south.



Condition: good _____ Integrity: good _____ Ownership: private _____ Category: Building _____
 Historic Use: Single Dwelling - Non Farm _____ Current Use: Commerce/Trade _____
 Function: Residence _____ Function: Business/Professional Office _____

Historical Information

Construction Date: 1915 ca. Alteration Date: _____

Construction and design details suggest that this house was built circa 1915 . No house is shown at this site on the 1910 Sanborn Map but this house appears on the 1923 edition.

Evaluation

National Register Status: N/A Individually Listed Listed in District Date: _____

NR Listing Name: _____

Consultant Recommend.: _____

NR District Ref. Number: _____ Contributing Status: _____

Discussion: _____

Notes:

Documentation

Photos: Photo View of:
 prints 084A.jpg Oblique, fac. SW _____
 slides _____
 negatives _____
 digital _____

Date Surveyed: 5/19/2006 Modified: 6/2/2006
 Surveyor: David B. Schneider



Tuscaloosa

Greater Downtown Study
Historic Resource Survey - 2006

Survey Number: 85
 Historic name(s): House, Not Named
 Common name: Milton Brown, Jr., Attorney
 Location: 8th St., 2608

Description

Rectangular 1-story frame dwelling with a front-facing gable composition shingle roof; faces south.



Condition: good _____ Integrity: good _____ Ownership: private _____ Category: Building _____
 Historic Use: Single Dwelling - Non Farm _____ Current Use: Commerce/Trade _____
 Function: Residence _____ Function: Business/Professional Office _____

Historical Information

Construction Date: 1920 ca. Alteration Date: 1985 ca.

Construction and design details suggest that this house was built circa 1920 and remodeled circa 1985. No house is shown at this site on the 1910 Sanborn Map but this house appears on the 1923 edition.

Evaluation

National Register Status: N/A Individually Listed Listed in District Date: _____

NR Listing Name: _____

Consultant Recommend.: _____

NR District Ref. Number: _____ Contributing Status: _____

Discussion: _____

Notes: _____

Documentation

Photos: Photo View of:
 prints 085A.jpg Oblique, fac. SW
 slides _____
 negatives _____
 digital _____

Date Surveyed: 5/19/2006 Modified: 3/31/2009
 Surveyor: David B. Schneider



Tuscaloosa

Greater Downtown Study
Historic Resource Survey - 2006

Survey Number: 86
 Historic name(s): Searcy House
 Common name: Owens & Millsaps, LLP, Attorneys
 Location: 8th St., 2606

Description

Rectangular 2-story frame dwelling with a side gable composition shingle roof; faces south.



Condition: good _____ Integrity: good _____ Ownership: private _____ Category: Building _____
 Historic Use: Single Dwelling - Non Farm _____ Current Use: Commerce/Trade _____
 Function: Residence _____ Function: Business/Professional Office _____

Historical Information

Construction Date: 1830 ca. Alteration Date: _____

Built for Judge Henry Minor some time after he moved to Tuscaloosa in 1826. The house was purchased by Ann Sorsby Ross in 1857. In 1868 her daughter married Dr. James Thomas Searcy and the couple moved to the house. The Searcy family retained ownership until 1910. The 1923 Sanborn map shows the house as a rooming house.

Evaluation

National Register Status: N/A Individually Listed Listed in District Date: 4/21/1975
 NR Listing Name: Searcy House
 Consultant Recommend.: _____
 NR District Ref. Number: _____ Contributing Status: _____
 Discussion: _____
 Notes: _____

Documentation

Photos: Photo View of: Date Surveyed: 5/19/2006 Modified: 6/2/2006
 prints 086A.jpg Oblique, fac. SW Surveyor: David B. Schneider
 slides _____
 negatives _____
 digital _____



Tuscaloosa

Greater Downtown Study
Historic Resource Survey - 2006

Survey Number: 87
 Historic name(s): House, Not Named
 Common name: _____
 Location: Stillman, Blvd., 2906

Description

Rectangular 1-story frame dwelling with a front-facing gable composition shingle roof, faces south.



Condition: fair _____ Integrity: fair _____ Ownership: private _____ Category: Building _____
 Historic Use: Single Dwelling - Non Farm _____ Current Use: Single Dwelling - Non Farm _____
 Function: Residence _____ Function: Residence _____

Historical Information

Construction Date: 1950 ca. ca. _____ Alteration Date: 1975 ca. _____

Construction and design details suggest that this house was built circa 1950 and remodeled circa 1975. No house is shown at this site on the 1950 revision to the 1923 Sanborn Map.

Evaluation

National Register Status: N/A Individually Listed Listed in District Date: _____
 NR Listing Name: _____
 Consultant Recommend.: _____
 NR District Ref. Number: _____ Contributing Status: _____
 Discussion: _____
 Notes: _____

Documentation

Photos: Photo View of: Date Surveyed: 5/19/2006 Modified: 3/31/2009
 prints 087A.jpg Surveyor: David B. Schneider
 slides _____
 negatives _____
 digital _____



Description

Rectangular 1-story frame dwelling with a front-facing gable composition shingle roof, faces south.



Condition: good _____ Integrity: good _____ Ownership: private _____ Category: Building _____
 Historic Use: Single Dwelling - Non Farm _____ Current Use: Single Dwelling - Non Farm _____
 Function: Residence _____ Function: Residence _____

Historical Information

Construction Date: 1930 ca. Alteration Date: _____

Construction and design details suggest that this house was built circa 1930. No house is shown at this site on the the 1923 Sanborn Map but a house is shown its the 1950 revision.

Evaluation

National Register Status: N/A Individually Listed Listed in District Date: _____
 NR Listing Name: _____
 Consultant Recommend.: _____
 NR District Ref. Number: _____ Contributing Status: _____
 Discussion: _____
 Notes: _____

Documentation

Photos: Photo View of: Date Surveyed: 5/19/2006 Modified: 3/31/2009
 prints 088A.jpg Surveyor: David B. Schneider
 slides _____
 negatives _____
 digital _____



Description

Rectangular 1-story frame dwelling with a front-facing gable composition shingle roof, faces south.



Condition: good _____ Integrity: poor _____ Ownership: private _____ Category: Building _____
 Historic Use: Single Dwelling - Non Farm _____ Current Use: Single Dwelling - Non Farm _____
 Function: Residence _____ Function: Residence _____

Historical Information

Construction Date: 1930 ca. Alteration Date: 1990 ca. _____

Construction and design details suggest that this house was built circa 1930 and remodeled circa 1990. No house is shown at this site on the the 1923 Sanborn Map but a house is shown its the 1950 revision.

Evaluation

National Register Status: N/A Individually Listed Listed in District Date: _____
 NR Listing Name: _____
 Consultant Recommend.: _____
 NR District Ref. Number: _____ Contributing Status: _____
 Discussion: _____
 Notes: _____

Documentation

Photos: Photo View of: Date Surveyed: 5/19/2006 Modified: 3/31/2009
 prints 089A.jpg Surveyor: David B. Schneider
 slides _____
 negatives _____
 digital _____



Description

Rectangular 1-story frame dwelling with a front-facing gable composition shingle roof, faces south.



Condition: good _____ Integrity: good _____ Ownership: private _____ Category: Building _____
 Historic Use: Single Dwelling - Non Farm _____ Current Use: Single Dwelling - Non Farm _____
 Function: Residence _____ Function: Residence _____

Historical Information

Construction Date: 1930 ca. Alteration Date: _____

Construction and design details suggest that this house was built circa 1930. No house is shown at this site on the the 1923 Sanborn Map but a house is shown its the 1950 revision.

Evaluation

National Register Status: N/A Individually Listed Listed in District Date: _____
 NR Listing Name: _____
 Consultant Recommend.: _____
 NR District Ref. Number: _____ Contributing Status: _____
 Discussion: _____
 Notes: _____

Documentation

Photos: Photo View of: Date Surveyed: 5/19/2006 Modified: 3/31/2009
 prints 090A.jpg Surveyor: David B. Schneider
 slides _____
 negatives _____
 digital _____



Description

Rectangular 1-story frame dwelling with a front-facing gable composition shingle roof, faces south.



Condition: good _____ Integrity: poor _____ Ownership: private _____ Category: Building _____
 Historic Use: Single Dwelling - Non Farm _____ Current Use: Single Dwelling - Non Farm _____
 Function: Residence _____ Function: Residence _____

Historical Information

Construction Date: 1950 ca. Alteration Date: 1975 ca. _____

Construction and design details suggest that this house was built circa 1950 and remodeled circa 1975. No house is shown at this site on the 1950 revision to the 1923 Sanborn Map.

Evaluation

National Register Status: N/A Individually Listed Listed in District Date: _____

NR Listing Name: _____

Consultant Recommend.: _____

NR District Ref. Number: _____ Contributing Status: _____

Discussion: _____

Notes:

Documentation

Photos: Photo View of:
 prints 091A.jpg _____
 slides _____
 negatives _____
 digital _____

Date Surveyed: 5/19/2006 Modified: 3/31/2009
 Surveyor: David B. Schneider



Description

Rectangular 1-story frame dwelling with a side gable composition shingle roof, faces east.



Condition: good _____ Integrity: poor _____ Ownership: private _____ Category: Building _____
 Historic Use: Single Dwelling - Non Farm _____ Current Use: Single Dwelling - Non Farm _____
 Function: Residence _____ Function: Residence _____

Historical Information

Construction Date: 1930 ca. Alteration Date: 2000 ca. _____

Construction and design details suggest that this house was built circa 1930 and remodeled circa 2000. No house is shown at this site on the the 1923 Sanborn Map but a house is shown its the 1950 revision.

Evaluation

National Register Status: N/A Individually Listed Listed in District Date: _____

NR Listing Name: _____

Consultant Recommend.: _____

NR District Ref. Number: _____ Contributing Status: _____

Discussion: _____

Notes: _____

Documentation

Photos: Photo View of:
 prints 092A.jpg _____
 slides _____
 negatives _____
 digital _____

Date Surveyed: 5/19/2006 Modified: 3/31/2009
 Surveyor: David B. Schneider



Tuscaloosa

Greater Downtown Study
Historic Resource Survey - 2006

Survey Number: 93
 Historic name(s): Commercial Building, Not Named
 Common name: _____
 Location: T Y Rogers Jr. Ave., 800 Blk. E side

Description

Rectangular 1-story brick commercial building with a side front-facing composition shingle roof concealed by a stepped parapet; faces west.



Condition: good _____ Integrity: fair _____ Ownership: private _____ Category: Building _____
 Historic Use: Commerce/Trade _____ Current Use: Commerce/Trade _____
 Function: Unknown _____ Function: Warehouse _____

Historical Information

Construction Date: 1935 ca. Alteration Date: 1990 ca. _____

Construction and design details suggest that this building was built circa 1935 and remodeled circa 1990. No building is shown at this site on the the 1923 Sanborn Map but this building is shown on its 1950 revision as an electrical shop for the adjacent State Highway Department Division Office.

Evaluation

National Register Status: N/A Individually Listed Listed in District Date: _____
 NR Listing Name: _____
 Consultant Recommend.: _____
 NR District Ref. Number: _____ Contributing Status: _____
 Discussion: _____
 Notes: _____

Documentation

Photos: Photo View of: Date Surveyed: 5/19/2006 Modified: 3/31/2009
 Surveyor: David B. Schneider
 prints 093A.jpg _____
 slides _____
 negatives _____
 digital _____



Tuscaloosa

Greater Downtown Study
Historic Resource Survey - 2006

Survey Number: 94
 Historic name(s): State Highway Department Division Office
 Common name: McGiffort & Assoc., Civil Engineers
 Location: Stillman Blvd., 2814

Description

Rectangular split level brick commercial building with a flat roof concealed by a parapets; faces south.



Condition: good _____ Integrity: good _____ Ownership: private _____ Category: Building _____
 Historic Use: Commerce/Trade _____ Current Use: Commerce/Trade _____
 Function: Unknown _____ Function: Business/Professional Office _____

Historical Information

Construction Date: 1935 ca. Alteration Date: _____

Construction and design details suggest that this building was built circa 1935. No building is shown at this site on the the 1923 Sanborn Map but this building is shown on its 1950 revision as an the State Highway Department Division Office.

Evaluation

National Register Status: N/A Individually Listed Listed in District Date: _____

NR Listing Name: _____

Consultant Recommend.: _____

NR District Ref. Number: _____ Contributing Status: _____

Discussion: _____

Notes: _____

Documentation

Photos: Photo View of:
 prints 094A.jpg _____
 slides _____
 negatives _____
 digital _____

Date Surveyed: 5/19/2006 Modified: 3/31/2009
 Surveyor: David B. Schneider



Tuscaloosa

Greater Downtown Study
Historic Resource Survey - 2006

Survey Number: 95
 Historic name(s): House, Not Named
 Common name: Stahl & Stahl, Attorneys
 Location: 28th Ave., 810

Description

Rectangular 1-story frame dwelling with a front-facing gable composition shingle roof, faces east.



Condition: good _____ Integrity: fair _____ Ownership: private _____ Category: Building _____
 Historic Use: Single Dwelling - Non Farm _____ Current Use: Commerce/Trade _____
 Function: Residence _____ Function: Business/Professional Office _____

Historical Information

Construction Date: 1935 ca. Alteration Date: 1955 ca.

Construction and design details suggest that this house was built circa 1930 and remodeled circa 1955. No house is shown at this site on the the 1923 Sanborn Map but a house is shown its the 1950 revision.

Evaluation

National Register Status: N/A Individually Listed Listed in District Date: _____
 NR Listing Name: _____
 Consultant Recommend.: _____
 NR District Ref. Number: _____ Contributing Status: _____
 Discussion: _____
 Notes: _____

Documentation

Photos:	Photo	View of:	Date Surveyed:	5/19/2006	Modified:	6/2/2006
<input type="checkbox"/> prints	095A.jpg	Oblique, fac. NW	Surveyor:	David B. Schneider		
<input type="checkbox"/> slides						
<input type="checkbox"/> negatives						
<input checked="" type="checkbox"/> digital						



Description

Rectangular 1-story frame dwelling with a front-facing gable composition shingle roof, faces east.



Condition: good _____ Integrity: fair _____ Ownership: private _____ Category: Building _____
 Historic Use: Single Dwelling - Non Farm _____ Current Use: Single Dwelling - Non Farm _____
 Function: Residence _____ Function: Residence _____

Historical Information

Construction Date: 1930 ca. Alteration Date: 1955 ca. _____

Construction and design details suggest that this house was built circa 1930 and remodeled circa 1955. No house is shown at this site on the the 1923 Sanborn Map but a house is shown its the 1950 revision.

Evaluation

National Register Status: N/A Individually Listed Listed in District Date: _____
 NR Listing Name: _____
 Consultant Recommend.: _____
 NR District Ref. Number: _____ Contributing Status: _____
 Discussion: _____
 Notes: _____

Documentation

Photos: Photo View of: Date Surveyed: 5/19/2006 Modified: 3/31/2009
 prints 096A.jpg Oblique, fac. NW Surveyor: David B. Schneider
 slides _____
 negatives _____
 digital _____



Description

Rectangular 1-story frame dwelling with a side gable composition shingle roof, faces south.



Condition: good _____ Integrity: poor _____ Ownership: private _____ Category: Building _____
 Historic Use: Single Dwelling - Non Farm _____ Current Use: Single Dwelling - Non Farm _____
 Function: Residence _____ Function: Residence _____

Historical Information

Construction Date: 1910 ca. Alteration Date: 1980 ca. _____
 Construction and design details suggest that this house was built circa 1910 and remodeled circa 1980. The house is shown on the the 1923 Sanborn Map.

Evaluation

National Register Status: N/A Individually Listed Listed in District Date: _____
 NR Listing Name: _____
 Consultant Recommend.: _____
 NR District Ref. Number: _____ Contributing Status: _____
 Discussion: _____
 Notes: _____

Documentation

Photos: Photo View of: Date Surveyed: 5/19/2006 Modified: 3/31/2009
 prints 097A.jpg Oblique, fac. NE Surveyor: David B. Schneider
 slides _____
 negatives _____
 digital _____



Description

Rectangular split level brick commercial building with a flat roof concealed by a parapets; faces north.



Condition: good _____ Integrity: fair _____ Ownership: _____ Category: Building _____
 Historic Use: Commerce/Trade _____ Current Use: Commerce/Trade _____
 Function: Funeral Home _____ Function: Funeral Home _____

Historical Information

Construction Date: 1900 ca. Alteration Date: 1945 ca., 1985 ca.

Construction and design details suggest that this building was built circa 1900 and remodeled circa 1945 and 1990. A house is shown at this location on the 1899 Sanborn map. This building is shown for the first time on the 1905 edition as "Odd-Fellows Hall (Colored)." The one story addition at the facade and the rear addition are shown for the first time on the 1950 revision to the 1923 map which indicated that the first floor was in use as by an undertaker.

Evaluation

National Register Status: N/A Individually Listed Listed in District Date: _____
 NR Listing Name: _____
 Consultant Recommend.: _____
 NR District Ref. Number: _____ Contributing Status: _____
 Discussion: _____
 Notes: _____

Documentation

Photos: Photo View of: Date Surveyed: 5/19/2006 Modified: 3/31/2009
 prints 098A.jpg Surveyor: David B. Schneider
 slides _____
 negatives _____
 digital _____



Tuscaloosa

Greater Downtown Study
Historic Resource Survey - 2006

Survey Number: 99
Historic name(s): First African Baptist Church
Common name: _____
Location: Stillman, Blvd., 2621

Description

T-shaped 2-story brick church building with a cross gable composition shingle roof; faces north, rectangular 5 x 6 bay core with secondary cross gable wings at the rear bay s of its east and west elevations, 4-story corner belltower with hipped roof at its northwest corner and secondary two story tower with hipped roof at its northeast corner, recessed entrance loggia extends across facade between towers; 2 arched opening at loggia which has been glassed in (1990 ca.), paired pointed arched windows at 1st floor level of towers and at 2nd level of east tower, similar single windows at 2 upper floors of west , grouping of three pointed arched louvered openings at each face of 4th level of west tower; oversized stained glass window centered at facade of main block with round louver above; single pointed arched stained glass



Condition: good _____ Integrity: good _____ Ownership: private _____ Category: Building _____
Historic Use: Religion _____ Current Use: Religion _____
Function: Religious Facility _____ Function: Religious Facility _____

Historical Information

Construction Date: 1907 _____ Alteration Date: _____

First African Baptist Church was organized in 1866 and its original building was located at 4th Street and 24th Avenue. The present building was constructed in 1907. The church annex was completed between 1952 and 1957 and the education building and parsonage were added between 1963 and 1971. The building was the site of a pivotal Civil Rights demonstration on June 26, 1964. The 1905 Sanborn Map shows two dwellings on this site and the present church is shown on the 1910 edition.

Evaluation

National Register Status: N/A Individually Listed Listed in District Date: 9/28/1988
NR Listing Name: First African Baptist Church
Consultant Recommend.: _____
NR District Ref. Number: _____ Contributing Status: _____
Discussion: _____
Notes: _____

Documentation

Photos: Photo View of: Date Surveyed: 5/19/2006 Modified: 3/31/2009
Surveyor: David B. Schneider
 prints D099A.jp Oblique, fac. SE
 slides D099B.jp Oblique, fac. SE
 negatives D099C.jp Facade, fac. S
 digital D099D.jp Oblique, fac. SW
D099E Detail of historical marker



Tuscaloosa

Greater Downtown Study
Historic Resource Survey - 2006

Survey Number: 100

Historic name(s): Greenwood Cemetery

Common name: _____

Location: Stillman, Blvd., SW cor. 27th Ave.

Description

Large urban cemetery on a sloping site.



Condition: good _____ Integrity: good _____ Ownership: private _____ Category: Site _____
Historic Use: Cemetery _____ Current Use: Cemetery _____
Function: Cemetery _____ Function: Cemetery _____

Historical Information

Construction Date: 1825 ca. Alteration Date: _____

Greenwood Cemetery was laid out shortly not long after the first survey of the city of Tuscaloosa was completed in 1821. The cemetery includes the gravesites of many of the city's most prominent citizens. It also retains excellent examples of a wide variety of funerary markers.

Evaluation

National Register Status: N/A Individually Listed Listed in District Date: _____

NR Listing Name: _____

Consultant Recommend.: Potentially Eligible-Individual, Field Determined

NR District Ref. Number: _____ Contributing Status: _____

Discussion: _____

Notes: _____

Documentation

Photos:	Photo	View of:
<input type="checkbox"/> prints	A100A.jp	Oblique, fac. SW
<input type="checkbox"/> slides	A100B.jp	General View
<input type="checkbox"/> negatives	A100C.jp	General View
<input checked="" type="checkbox"/> digital		

Date Surveyed: 5/19/2006 Modified: 3/31/2009

Surveyor: David B. Schneider



Tuscaloosa

Greater Downtown Study
Historic Resource Survey - 2006

Survey Number: 101
Historic name(s): Murphy House
Common name: Murphy African-American Museum
Location: Paul W. Bryant Dr., 2501

Description

Rectangular 2-story stuccoed masonry dwelling with a cross gable composition shingle roof with angle bracketed eaves; faces north, 4x4 bay core; full facade hipped porch with stucco pillars and apron wall wraps to east elevation; central entrance with double leaf doors flanked by double wood geometric double hung sash windows, similar single windows at upper level and side elevations; painted stucco exterior walls; stucco foundation.



Condition: good _____ Integrity: good _____ Ownership: private _____ Category: Building _____
Historic Use: Single Dwelling - Non Farm _____ Current Use: Recreation/Culture _____
Function: Residence _____ Function: Museum _____

Historical Information

Construction Date: 1925 ca. Alteration Date: _____

This house was built for Tuscaloosa's first licensed black mortician circa 1925. Materials from the old state capitol building that burned in that year are reported to have been used in the construction of this house. The house is now operated as the Murphy-African-American Museum. The property is shown as being vacant on the 1923 Sanborn Map but it is shown on the map's 1950 revision.

Evaluation

National Register Status: N/A Individually Listed Listed in District Date: _____

NR Listing Name: Murphy-Collins House

Consultant Recommend.: _____

NR District Ref. Number: _____ Contributing Status: _____

Discussion: _____

Notes:

Documentation

Photos: Photo View of:
 prints 101A.jpg _____
 slides _____
 negatives _____
 digital _____

Date Surveyed: 5/19/2006 Modified: 6/30/2006
Surveyor: David B. Schneider



Description

Rectangular 1-story frame dwelling with a side gable composition shingle roof; faces north.



Condition: good _____ Integrity: fair _____ Ownership: private _____ Category: Building _____
 Historic Use: Single Dwelling - Non Farm _____ Current Use: Single Dwelling - Non Farm _____
 Function: Residence _____ Function: Residence _____

Historical Information

Construction Date: 1925 ca. Alteration Date: 1985 ca. _____

Construction and design details suggest that this house was built circa 1985 and remodeled circa 1955. No house is shown at this site on the 1923 Sanborn Map but a house is shown its 1950 revision.

Evaluation

National Register Status: N/A Individually Listed Listed in District Date: _____
 NR Listing Name: _____
 Consultant Recommend.: _____
 NR District Ref. Number: _____ Contributing Status: _____
 Discussion: _____
 Notes: _____

Documentation

Photos: Photo View of: Date Surveyed: 5/19/2006 Modified: 6/3/2006
 prints 102A.jpg Surveyor: David B. Schneider
 slides _____
 negatives _____
 digital _____



Description

Rectangular 1-story frame dwelling with a front-facing gable composition shingle roof; faces north.



Condition: good _____ Integrity: fair _____ Ownership: private _____ Category: Building _____
 Historic Use: Single Dwelling - Non Farm _____ Current Use: Single Dwelling - Non Farm _____
 Function: Residence _____ Function: Residence _____

Historical Information

Construction Date: 1920 ca. Alteration Date: 1955 ca. _____

Construction and design details suggest that this house was built circa 1920 and remodeled circa 1955. No house is shown at this site on the 1910 Sanborn Map but a house is shown on the 1923 edition.

Evaluation

National Register Status: N/A Individually Listed Listed in District Date: _____
 NR Listing Name: _____
 Consultant Recommend.: _____
 NR District Ref. Number: _____ Contributing Status: _____
 Discussion: _____
 Notes: _____

Documentation

Photos: Photo View of: Date Surveyed: 5/19/2006 Modified: 3/31/2009
 Surveyor: David B. Schneider
 prints 103A.jpg _____
 slides _____
 negatives _____
 digital _____



Description

Rectangular 1-story frame dwelling with a front-facing gable composition shingle roof; faces north.



Condition: good _____ Integrity: poor _____ Ownership: private _____ Category: Building _____
 Historic Use: Single Dwelling - Non Farm _____ Current Use: Single Dwelling - Non Farm _____
 Function: Residence _____ Function: Residence _____

Historical Information

Construction Date: 1935 ca. Alteration Date: 1955 ca.; 1975 ca.

Construction and design details suggest that this house was built circa 1935 and remodeled circa 1955 and 1980. No house is shown at this site on the 1923 Sanborn Map but a house is shown its 1950 revision although with a different footprint.

Evaluation

National Register Status: N/A Individually Listed Listed in District Date: _____
 NR Listing Name: _____
 Consultant Recommend.: _____
 NR District Ref. Number: _____ Contributing Status: _____
 Discussion: _____
 Notes: _____

Documentation

Photos: Photo View of: Date Surveyed: 5/19/2006 Modified: 6/3/2006
 Surveyor: David B. Schneider
 prints 104A.jpg _____
 slides _____
 negatives _____
 digital _____



Description

Rectangular 1-story frame dwelling with a cross gable composition shingle roof; faces north.



Condition: good _____ Integrity: good _____ Ownership: private _____ Category: Building _____
 Historic Use: Single Dwelling - Non Farm _____ Current Use: Single Dwelling - Non Farm _____
 Function: Residence _____ Function: Residence _____

Historical Information

Construction Date: 1920 ca. Alteration Date: _____

Construction and design details suggest that this house was built circa 1920. A house with a different footprint is shown at this site on the 1910 Sanborn Map. This house appears on the 1923 map.

Evaluation

National Register Status: N/A Individually Listed Listed in District Date: _____

NR Listing Name: _____

Consultant Recommend.: _____

NR District Ref. Number: _____ Contributing Status: _____

Discussion: _____

Notes: _____

Documentation

Photos: Photo View of:
 prints 105A.jpg _____
 slides _____
 negatives _____
 digital _____

Date Surveyed: 5/19/2006 Modified: 6/3/2006
 Surveyor: David B. Schneider



Tuscaloosa

Greater Downtown Study
Historic Resource Survey - 2006

Survey Number: 106
 Historic name(s): House, Not Named
 Common name: _____
 Location: 11th St., 2605

Description

Rectangular 1-story frame dwelling with a side gable composition shingle roof; faces north.



Condition: good _____ Integrity: fair _____ Ownership: private _____ Category: Building _____
 Historic Use: Single Dwelling - Non Farm _____ Current Use: Single Dwelling - Non Farm _____
 Function: Residence _____ Function: Residence _____

Historical Information

Construction Date: 1925 ca. Alteration Date: 1975 ca. _____

Construction and design details suggest that this house was built circa 1925 and remodeled circa 1975. A house with a different footprint is shown at this site on the 1950 revision to the 1923 Sanborn Map.

Evaluation

National Register Status: N/A Individually Listed Listed in District Date: _____

NR Listing Name: _____

Consultant Recommend.: _____

NR District Ref. Number: _____ Contributing Status: _____

Discussion: _____

Notes: _____

Documentation

Photos: Photo View of:
 prints 106A.jpg Oblique, fac. SW _____
 slides _____
 negatives _____
 digital _____

Date Surveyed: 5/19/2006 Modified: 3/31/2009
 Surveyor: David B. Schneider



Description

Rectangular 1-story frame dwelling with a front-facing gable composition shingle roof; faces north.



Condition: fair _____ Integrity: good _____ Ownership: private _____ Category: Building _____
 Historic Use: Single Dwelling - Non Farm _____ Current Use: Single Dwelling - Non Farm _____
 Function: Residence _____ Function: Residence _____

Historical Information

Construction Date: 1925 ca. Alteration Date: 1965 ca. _____

Construction and design details suggest that this house was built circa 1925 and remodeled circa 1965. A house with a different footprint is shown at this site on the 1923 Sanborn Map; this house is shown on its 1950 revision.

Evaluation

National Register Status: N/A Individually Listed Listed in District Date: _____
 NR Listing Name: _____
 Consultant Recommend.: _____
 NR District Ref. Number: _____ Contributing Status: _____
 Discussion: _____
 Notes: _____

Documentation

Photos: Photo View of: Date Surveyed: 5/19/2006 Modified: 3/31/2009
 prints 107A.jpg Oblique, fac. SE Surveyor: David B. Schneider
 slides _____
 negatives _____
 digital _____



Tuscaloosa

Greater Downtown Study
Historic Resource Survey - 2006

Survey Number: 108
 Historic name(s): House, Not Named
 Common name: _____
 Location: 11th St., 2615

Description

L-shaped 1-story frame dwelling with a cross gable V-crimped metal roof; faces north.



Condition: fair _____ Integrity: poor _____ Ownership: private _____ Category: Building _____
 Historic Use: Single Dwelling - Non Farm _____ Current Use: Single Dwelling - Non Farm _____
 Function: Residence _____ Function: Residence _____

Historical Information

Construction Date: 1900 ca. Alteration Date: 1965 ca. _____

Construction and design details suggest that this house was built circa 1910 and remodeled circa 1965. This house is shown on the 1910 Sanborn Map, the first edition available for this block.

Evaluation

National Register Status: N/A Individually Listed Listed in District Date: _____

NR Listing Name: _____

Consultant Recommend.: _____

NR District Ref. Number: _____ Contributing Status: _____

Discussion: _____

Notes: _____

Documentation

Photos: Photo View of:
 prints 108A.jpg Oblique, fac. SW _____
 slides _____
 negatives _____
 digital _____

Date Surveyed: 5/19/2006 Modified: 3/31/2009
 Surveyor: David B. Schneider



Description

Rectangular 1-story frame dwelling with a hipped composition shingle roof with a front-facing gable projection at its west bay; faces north.



Condition: good _____ Integrity: fair _____ Ownership: private _____ Category: Building _____
 Historic Use: Single Dwelling - Non Farm _____ Current Use: Single Dwelling - Non Farm _____
 Function: Residence _____ Function: Residence _____

Historical Information

Construction Date: 1915 ca. Alteration Date: 1975 ca. _____

Construction and design details suggest that this house was built circa 1915 and remodeled circa 1975. This house is not shown on the 1910 Sanborn Map but is shown on the 1923 edition.

Evaluation

National Register Status: N/A Individually Listed Listed in District Date: _____
 NR Listing Name: _____
 Consultant Recommend.: _____
 NR District Ref. Number: _____ Contributing Status: _____
 Discussion: _____
 Notes: _____

Documentation

Photos: Photo View of: Date Surveyed: 5/19/2006 Modified: 6/5/2006
 prints 109A.jpg Oblique, fac. SW Surveyor: David B. Schneider
 slides _____
 negatives _____
 digital _____



Tuscaloosa
 Greater Downtown Study
 Historic Resource Survey - 2006

Survey Number: 110
 Historic name(s): House, Not Named
 Common name: _____
 Location: Lurleen B. Wallace Blvd. S, 1110

Description

Rectangular 1-story frame dwelling with a front-facing gable composition shingle roof; faces east.



Condition: good _____ Integrity: fair _____ Ownership: private _____ Category: Building _____
 Historic Use: Single Dwelling - Non Farm _____ Current Use: Single Dwelling - Non Farm _____
 Function: Residence _____ Function: Residence _____

Historical Information

Construction Date: 1930 ca. Alteration Date: 1985 ca.
 Construction and design details suggest that this house was built circa 1930 and remodeled circa 1985. This house is first shown on the 1950 revision to the 1923 Sanborn Map.

Evaluation

National Register Status: N/A Individually Listed Listed in District Date: _____
 NR Listing Name: _____
 Consultant Recommend.: _____
 NR District Ref. Number: _____ Contributing Status: _____
 Discussion: _____
 Notes: _____

Documentation

Photos: Photo View of: Date Surveyed: 5/19/2006 Modified: 3/31/2009
 prints 110A.jpg Oblique, fac. SW Surveyor: David B. Schneider
 slides _____
 negatives _____
 digital _____



Tuscaloosa

Greater Downtown Study
Historic Resource Survey - 2006

Survey Number: 111
 Historic name(s): House, Not Named
 Common name: C. Harris & The Shirtified Group
 Location: 12th St., 2628

Description

T-shaped 1-story frame dwelling with a cross gable composition shingle roof; faces south.



Condition: good _____ Integrity: fair _____ Ownership: private _____ Category: Building _____
 Historic Use: Single Dwelling - Non Farm _____ Current Use: Commerce/Trade _____
 Function: Residence _____ Function: Business/Professional Office _____

Historical Information

Construction Date: 1910 ca. Alteration Date: 1990 ca.

Construction and design details suggest that this house was built circa 1920 and remodeled circa 1990. This house is first shown on the 1923 Sanborn Map; a different house is shown on the 1910 edition.

Evaluation

National Register Status: N/A Individually Listed Listed in District Date: _____
 NR Listing Name: _____
 Consultant Recommend.: _____
 NR District Ref. Number: _____ Contributing Status: _____
 Discussion: _____
 Notes: _____

Documentation

Photos: Photo View of: Date Surveyed: 5/19/2006 Modified: 3/31/2009
 prints 111A.jpg Oblique, fac. NE Surveyor: David B. Schneider
 slides _____
 negatives _____
 digital _____



Description

Rectangular 1-story frame dwelling with a front-facing gable composition shingle roof; faces south.



Condition: good _____ Integrity: fair _____ Ownership: private _____ Category: Building _____
 Historic Use: Single Dwelling - Non Farm _____ Current Use: Single Dwelling - Non Farm _____
 Function: Residence _____ Function: Residence _____

Historical Information

Construction Date: 1955 ca. Alteration Date: 1990 ca. _____
 Construction and design details suggest that this house was built circa 1955 and remodeled circa 1990. This house is not shown on the 1950 revision to the 1923 Sanborn Map.

Evaluation

National Register Status: N/A Individually Listed Listed in District Date: _____
 NR Listing Name: _____
 Consultant Recommend.: _____
 NR District Ref. Number: _____ Contributing Status: _____
 Discussion: _____
 Notes: _____

Documentation

Photos: Photo View of: Date Surveyed: 5/19/2006 Modified: 3/31/2009
 prints 112A.jpg Oblique, fac. NE Surveyor: David B. Schneider
 slides _____
 negatives _____
 digital _____



Description

Rectangular 1-story frame dwelling with a front-facing gable composition shingle roof; faces north, 3x3 bay core with side gable addition to west.



Condition: good _____ Integrity: good _____ Ownership: private _____ Category: Building _____
 Historic Use: Single Dwelling - Non Farm _____ Current Use: Single Dwelling - Non Farm _____
 Function: Residence _____ Function: Residence _____

Historical Information

Construction Date: 1930 ca. Alteration Date: _____

Construction and design details suggest that this house was built circa 1925 and remodeled circa 1990. A house of a similar footprint is shown on the 1950 revision to the 1923 Sanborn Map but facing 26th Avenue.

Evaluation

National Register Status: N/A Individually Listed Listed in District Date: _____

NR Listing Name: _____

Consultant Recommend.: _____

NR District Ref. Number: _____ Contributing Status: _____

Discussion: _____

Notes:

Documentation

Photos: Photo View of:
 prints 113A.jpg Oblique, fac. SE
 slides _____
 negatives _____
 digital _____

Date Surveyed: 5/19/2006 Modified: 3/31/2009
 Surveyor: David B. Schneider



Description

Rectangular 1-story frame dwelling with a front-facing gable composition shingle roof; faces north, 3x3 bay core with side gable addition to west.



Condition: good _____ Integrity: fair _____ Ownership: private _____ Category: Building _____
 Historic Use: Single Dwelling - Non Farm _____ Current Use: Single Dwelling - Non Farm _____
 Function: Residence _____ Function: Residence _____

Historical Information

Construction Date: 1925 ca. Alteration Date: 1990 ca. _____
 Construction and design details suggest that this house was built circa 1925 and remodeled circa 1990. This house is shown on the 1950 revision to the 1923 Sanborn Map but not on the 1923 map.

Evaluation

National Register Status: N/A Individually Listed Listed in District Date: _____
 NR Listing Name: _____
 Consultant Recommend.: _____
 NR District Ref. Number: _____ Contributing Status: _____
 Discussion: _____
 Notes: _____

Documentation

Photos: Photo View of: Date Surveyed: 5/19/2006 Modified: 3/31/2009
 prints 114A.jpg Oblique, fac. SW Surveyor: David B. Schneider
 slides _____
 negatives _____
 digital _____



Description

Rectangular 1-story frame dwelling with a side gable composition shingle roof; faces north, 3x2 bay core.



Condition: good _____ Integrity: poor _____ Ownership: private _____ Category: Building _____
 Historic Use: Single Dwelling - Non Farm _____ Current Use: Single Dwelling - Non Farm _____
 Function: Residence _____ Function: Residence _____

Historical Information

Construction Date: 1925 ca. Alteration Date: 2000 ca.

Construction and design details suggest that this house was built circa 1925 and remodeled circa 2000. This house is shown on the 1950 revision to the 1923 Sanborn Map but not on the 1923 map.

Evaluation

National Register Status: N/A Individually Listed Listed in District Date: _____
 NR Listing Name: _____
 Consultant Recommend.: _____
 NR District Ref. Number: _____ Contributing Status: _____
 Discussion: _____
 Notes: _____

Documentation

Photos: Photo View of: Date Surveyed: 5/19/2006 Modified: 3/31/2009
 prints 115A.jpg Oblique, fac. SW Surveyor: David B. Schneider
 slides _____
 negatives _____
 digital _____



Tuscaloosa
 Greater Downtown Study
 Historic Resource Survey - 2006

Survey Number: 116
 Historic name(s): House, Not Named
 Common name: _____
 Location: 12th St., 2625

Description

L-shaped 1-story frame dwelling with a cross gable composition shingle roof; faces north, 3x1 bay core with rear gable wing to the east.



Condition: good _____ Integrity: poor _____ Ownership: private _____ Category: Building _____
 Historic Use: Single Dwelling - Non Farm _____ Current Use: Single Dwelling - Non Farm _____
 Function: Residence _____ Function: Residence _____

Historical Information

Construction Date: 1920 ca. Alteration Date: 2000 ca. _____
 Construction and design details have been obscured on this house that appears to have been remodeled circa 2000. This house is shown on the 1923 Sanborn Map but not on the 1910 map.

Evaluation

National Register Status: N/A Individually Listed Listed in District Date: _____
 NR Listing Name: _____
 Consultant Recommend.: _____
 NR District Ref. Number: _____ Contributing Status: _____
 Discussion: _____
 Notes: _____

Documentation

Photos: Photo View of: Date Surveyed: 5/19/2006 Modified: 3/31/2009
 prints 116A.jpg Oblique, fac. SW Surveyor: David B. Schneider
 slides _____
 negatives _____
 digital _____



Description

L-shaped 1-story frame dwelling with a cross gable composition shingle roof; faces west, 3x1 bay core with front gable wing to the south.



Condition: fair _____ Integrity: poor _____ Ownership: private _____ Category: Building _____
 Historic Use: Single Dwelling - Non Farm _____ Current Use: Vacant/Not in Use _____
 Function: Residence _____ Function: _____

Historical Information

Construction Date: 1915 ca. Alteration Date: 2006 _____

Construction and design details suggest that this house was built circa 1915 and it was being remodeled in May 2006. This house is shown on the 1923 Sanborn Map but not on the 1910 map.

Evaluation

National Register Status: N/A Individually Listed Listed in District Date: _____
 NR Listing Name: _____
 Consultant Recommend.: _____
 NR District Ref. Number: _____ Contributing Status: _____
 Discussion: _____
 Notes: _____

Documentation

Photos: Photo View of: Date Surveyed: 5/19/2006 Modified: 3/31/2009
 prints 117A.jpg Oblique, fac. SE Surveyor: David B. Schneider
 slides _____
 negatives _____
 digital _____



Tuscaloosa
 Greater Downtown Study
 Historic Resource Survey - 2006

Survey Number: 118
 Historic name(s): House, Not Named
 Common name: _____
 Location: 27th St., 1209

Description

Irregular-shaped 1-story frame dwelling with a cross gable composition shingle roof; faces west, 3x1 bay core with front gable wing to the south.



Condition: fair _____ Integrity: fair _____ Ownership: private _____ Category: Building _____
 Historic Use: Single Dwelling - Non Farm _____ Current Use: Single Dwelling - Non Farm _____
 Function: Residence _____ Function: Residence _____

Historical Information

Construction Date: 1910 ca. Alteration Date: 1955 ca. _____
 Construction and design details suggest that this house was built circa 1910 and remodeled circa 1955. This house is shown on the 1923 Sanborn Map but not on the 1910 map.

Evaluation

National Register Status: N/A Individually Listed Listed in District Date: _____
 NR Listing Name: _____
 Consultant Recommend.: _____
 NR District Ref. Number: _____ Contributing Status: _____
 Discussion: _____
 Notes: _____


Documentation

Photos: Photo View of: Date Surveyed: 5/19/2006 Modified: 6/6/2006
 prints 118A.jpg Oblique, fac. NE Surveyor: David B. Schneider
 slides _____
 negatives _____
 digital _____



Description

Rectangular 1-story frame dwelling with a cross gable composition shingle roof; faces west, 3x1 bay core with rear gable wing to the north.



Condition: good _____ Integrity: good _____ Ownership: private _____ Category: Building _____
 Historic Use: Single Dwelling - Non Farm _____ Current Use: Single Dwelling - Non Farm _____
 Function: Residence _____ Function: Residence _____

Historical Information

Construction Date: 1920 ca. _____ Alteration Date: _____
 Construction and design details suggest that this house was built circa 1930. This house is shown on the 1923 Sanborn Map but not on the 1910 map.

Evaluation

National Register Status: N/A Individually Listed Listed in District Date: _____
 NR Listing Name: _____
 Consultant Recommend.: _____
 NR District Ref. Number: _____ Contributing Status: _____
 Discussion: _____
 Notes: _____

Documentation

Photos: Photo View of: Date Surveyed: 5/19/2006 Modified: 3/31/2009
 prints 119A.jpg Oblique, fac. SE Surveyor: David B. Schneider
 slides _____
 negatives _____
 digital _____



Tuscaloosa

Greater Downtown Study
Historic Resource Survey - 2006

Survey Number: 120
Historic name(s): House, Not Named
Common name: _____
Location: 13th St., 2624

Description

Rectangular 1-story frame dwelling with a front-facing gable composition shingle roof; faces south, 3x3 bay core.



Condition: good _____ Integrity: good _____ Ownership: private _____ Category: Building _____
Historic Use: Single Dwelling - Non Farm _____ Current Use: Single Dwelling - Non Farm _____
Function: Residence _____ Function: Residence _____

Historical Information

Construction Date: 1925 ca. Alteration Date: _____

Construction and design details suggest that this house was built circa 1925. This house is shown on the 1950 revision to the 1923 Sanborn Map but not on the 1923 map.

Evaluation

National Register Status: N/A Individually Listed Listed in District Date: _____

NR Listing Name: _____

Consultant Recommend.: _____

NR District Ref. Number: _____ Contributing Status: _____

Discussion: _____

Notes: _____

Documentation

Photos: Photo View of:
 prints 120A.jpg Oblique, fac. NE
 slides _____
 negatives _____
 digital _____

Date Surveyed: 5/19/2006 Modified: 6/6/2006
Surveyor: David B. Schneider



Tuscaloosa

Greater Downtown Study
Historic Resource Survey - 2006

Survey Number: 121
 Historic name(s): House, Not Named
 Common name: _____
 Location: 13th St., 2614

Description

Rectangular 1-story frame dwelling with a front-facing gable composition shingle roof; faces south, 4x3 bay core.



Condition: good _____ Integrity: good _____ Ownership: private _____ Category: Building _____
 Historic Use: Single Dwelling - Non Farm _____ Current Use: Single Dwelling - Non Farm _____
 Function: Residence _____ Function: Residence _____

Historical Information

Construction Date: 1925 ca. Alteration Date: _____

Construction and design details suggest that this house was built circa 1925. Construction and design details suggest that this house was built circa 1925. This house is shown on the 1950 revision to the 1923 Sanborn Map but not on the 1923 map.

Evaluation

National Register Status: N/A Individually Listed Listed in District Date: _____
 NR Listing Name: _____
 Consultant Recommend.: _____
 NR District Ref. Number: _____ Contributing Status: _____
 Discussion: _____
 Notes: _____

Documentation

Photos: Photo View of: Date Surveyed: 5/19/2006 Modified: 6/6/2006
 prints 121A.jpg Oblique, fac. NE Surveyor: David B. Schneider
 slides _____
 negatives _____
 digital _____



Tuscaloosa

Greater Downtown Study
Historic Resource Survey - 2006

Survey Number: 122
 Historic name(s): House, Not Named
 Common name: _____
 Location: 13th St., 2612

Description

Rectangular 1-story frame dwelling with a front-facing gable composition shingle roof; faces south, 2x3 bay core with rear extensions.



Condition: good _____ Integrity: fair _____ Ownership: private _____ Category: Building _____
 Historic Use: Single Dwelling - Non Farm _____ Current Use: Single Dwelling - Non Farm _____
 Function: Residence _____ Function: Residence _____

Historical Information

Construction Date: 1925 ca. Alteration Date: 1985 ca. _____

Construction and design details suggest that this house was built circa 1925 and remodeled circa 1985. This house is shown on the 1950 revision to the 1923 Sanborn Map but not on the 1923 map.

Evaluation

National Register Status: N/A Individually Listed Listed in District Date: _____

NR Listing Name: _____

Consultant Recommend.: _____

NR District Ref. Number: _____ Contributing Status: _____

Discussion: _____

Notes: _____

Documentation

Photos: Photo View of:
 prints 122A.jpg Facade, fac. N
 slides _____
 negatives _____
 digital _____

Date Surveyed: 5/19/2006 Modified: 6/8/2006
 Surveyor: David B. Schneider



Description

Rectangular 1-story frame dwelling with a front-facing gable composition shingle roof; faces north, 3x3 bay core.



Condition: good _____ Integrity: good _____ Ownership: private _____ Category: Building _____
 Historic Use: Single Dwelling - Non Farm _____ Current Use: Single Dwelling - Non Farm _____
 Function: Residence _____ Function: Residence _____

Historical Information

Construction Date: 1925 ca. Alteration Date: _____
 Construction and design details suggest that this house was built circa 1925. This house is shown on the 1950 revision to the 1923 Sanborn Map but not on the 1923 map.

Evaluation

National Register Status: N/A Individually Listed Listed in District Date: _____
 NR Listing Name: _____
 Consultant Recommend.: _____
 NR District Ref. Number: _____ Contributing Status: _____
 Discussion: _____
 Notes: _____

Documentation

Photos: Photo View of: Date Surveyed: 5/19/2006 Modified: 6/6/2006
 prints 123A.jpg Oblique, fac. SW Surveyor: David B. Schneider
 slides _____
 negatives _____
 digital _____



Tuscaloosa

Greater Downtown Study
Historic Resource Survey - 2006

Survey Number: 124
 Historic name(s): Commercial Building, Not Named
 Common name: _____
 Location: T Y Rogers Jr. Ave., 1301 - 1309

Description

Rectangular 1 and 2 story 7-unit concrete block commercial row; faces west, 3x6 bay 2 story core to north with 1-story rectangular extension to south.



Condition: fair _____ Integrity: fair _____ Ownership: private _____ Category: Building _____
 Historic Use: Commerce/Trade _____ Current Use: Commerce/Trade _____
 Function: Specialty Store _____ Function: Specialty Store _____

Historical Information

Construction Date: 1945 ca. Alteration Date: 1970 ca. _____

Construction and design details suggest that this commercial building was built circa 1945 and remodeled circa 1970. This building is shown on the 1950 revision to the 1923 Sanborn Map but not on the 1923 map. The 2-story core is shown as a restaurant.

Evaluation

National Register Status: N/A Individually Listed Listed in District Date: _____
 NR Listing Name: _____
 Consultant Recommend.: _____
 NR District Ref. Number: _____ Contributing Status: _____
 Discussion: _____
 Notes: _____

Documentation

Photos: Photo View of: Date Surveyed: 5/19/2006 Modified: 3/31/2009
 prints 124A.jpg Oblique, fac. SE Surveyor: David B. Schneider
 slides _____
 negatives _____
 digital _____



Description

Rectangular 1 and 2 story industrial building; faces street to the east and railroad to the west, 2x5 bay 2 story brick veneer to north with 1-story rectangular warehouse extension to south clad with corrugated metal.



Condition: fair _____ Integrity: fair _____ Ownership: private _____ Category: Building _____
 Historic Use: Industry/Processing _____ Current Use: Unknown _____
 Function: _____ Function: _____

Historical Information

Construction Date: 1955 ca. _____ Alteration Date: 1965 ca. _____
 Construction and design details suggest that this industrial building was built circa 1945 and remodeled circa 1965. This building is not shown on the 1950 revision to the 1923 Sanborn Map.

Evaluation

National Register Status: N/A Individually Listed Listed in District Date: _____
 NR Listing Name: _____
 Consultant Recommend.: _____
 NR District Ref. Number: _____ Contributing Status: _____
 Discussion: _____
 Notes: _____

Documentation

Photos: Photo 125A.jpg View of: Oblique, fac. W Date Surveyed: 5/19/2006 Modified: 3/31/2009
 prints _____ Surveyor: David B. Schneider
 slides _____
 negatives _____
 digital _____



Tuscaloosa
 Greater Downtown Study
 Historic Resource Survey - 2006

Survey Number: 126
 Historic name(s): House, Not Named
 Common name: _____
 Location: 27th St., 1120

Description

Rectangular 1-story frame dwelling with a side gable composition shingle roof; faces east, 6x2 bay core.



Condition: good _____ Integrity: fair _____ Ownership: private _____ Category: Building _____
 Historic Use: Single Dwelling - Non Farm _____ Current Use: Single Dwelling - Non Farm _____
 Function: Residence _____ Function: Residence _____

Historical Information

Construction Date: 1920 ca. Alteration Date: 1960 ca. _____

Construction and design details suggest that this house was built circa 1920 and remodeled circa 1960. This house is shown on the 1923 Sanborn Map but not on the 1910 map.

Evaluation

National Register Status: N/A Individually Listed Listed in District Date: _____

NR Listing Name: _____

Consultant Recommend.: _____

NR District Ref. Number: _____ Contributing Status: _____

Discussion: _____

Notes: _____

Documentation

Photos: Photo View of:
 prints 126A.jpg Oblique, fac. NW
 slides _____
 negatives _____
 digital _____

Date Surveyed: 5/19/2006 Modified: 6/6/2006
 Surveyor: David B. Schneider



Description

Rectangular 1-story frame dwelling with a side gable composition shingle roof; faces east, 4x1 bay core with rear extensions.



Condition: good _____ Integrity: poor _____ Ownership: private _____ Category: Building _____
 Historic Use: Single Dwelling - Non Farm _____ Current Use: Single Dwelling - Non Farm _____
 Function: Residence _____ Function: Residence _____

Historical Information

Construction Date: 1955 ca. Alteration Date: 1965 ca. _____

Construction and design details suggest that this house was built circa 1955 and remodeled circa 1965. This house is not shown on the 1950 revision to the 1923 Sanborn Map.

Evaluation

National Register Status: N/A Individually Listed Listed in District Date: _____
 NR Listing Name: _____
 Consultant Recommend.: _____
 NR District Ref. Number: _____ Contributing Status: _____
 Discussion: _____
 Notes: _____

Documentation

Photos: Photo View of: Date Surveyed: 5/19/2006 Modified: 6/6/2006
 prints 127A.jpg Oblique, fac. NW Surveyor: David B. Schneider
 slides _____
 negatives _____
 digital _____



Tuscaloosa

Greater Downtown Study
Historic Resource Survey - 2006

Survey Number: 128

Historic name(s): House, Not Named

Common name: _____

Location: 27th St., 1106

Description

Rectangular 1-story frame dwelling with a cross gable composition shingle roof; faces east, 3x2 bay core with a slightly projecting front-facing gable wing to the north.



Condition: good _____ Integrity: good _____ Ownership: private _____ Category: Building _____
Historic Use: Single Dwelling - Non Farm _____ Current Use: Single Dwelling - Non Farm _____
Function: Residence _____ Function: Residence _____

Historical Information

Construction Date: 1910 ca. Alteration Date: 1965 ca. _____

Construction and design details suggest that this house was built circa 1910 and remodeled circa 1965. A house of a similar footprint is shown on the 1910 Sanborn Map.

Evaluation

National Register Status: N/A Individually Listed Listed in District Date: _____

NR Listing Name: _____

Consultant Recommend.: _____

NR District Ref. Number: _____ Contributing Status: _____

Discussion: _____

Notes: _____

Documentation

Photos: Photo View of:
 prints 128A.jpg Oblique, fac. NW
 slides _____
 negatives _____
 digital _____

Date Surveyed: 5/19/2006 Modified: 6/6/2006

Surveyor: David B. Schneider



Tuscaloosa

Greater Downtown Study
Historic Resource Survey - 2006

Survey Number: 129
 Historic name(s): House, Not Named
 Common name: _____
 Location: 27th St., 1104

Description

Rectangular 1-story frame dwelling with a side gable composition shingle roof; faces east, 3x2 bay core with a slightly projecting front-facing gable wing to the south.



Condition: good _____ Integrity: good _____ Ownership: private _____ Category: Building _____
 Historic Use: Single Dwelling - Non Farm _____ Current Use: Single Dwelling - Non Farm _____
 Function: Residence _____ Function: Residence _____

Historical Information

Construction Date: 1945 ca. Alteration Date: _____

Construction and design details suggest that this house was built circa 1945. A house of a similar footprint is shown on the 1950 update of the 1923 Sanborn Map.

Evaluation

National Register Status: N/A Individually Listed Listed in District Date: _____

NR Listing Name: _____

Consultant Recommend.: _____

NR District Ref. Number: _____ Contributing Status: _____

Discussion: _____

Notes:

Documentation

Photos: Photo View of:
 prints 129A.jpg Facade, fac. W
 slides _____
 negatives _____
 digital _____

Date Surveyed: 5/19/2006 Modified: 6/6/2006
 Surveyor: David B. Schneider



Description

Rectangular 1-story frame dwelling with a hipped composition shingle roof; faces south, 4x3 bay core.



Condition: good _____ Integrity: fair _____ Ownership: private _____ Category: Building _____
 Historic Use: Single Dwelling - Non Farm _____ Current Use: Single Dwelling - Non Farm _____
 Function: Residence _____ Function: Residence _____

Historical Information

Construction Date: 1920 ca. Alteration Date: 1955 ca. _____
 Construction and design details suggest that this house was built circa 1920 and remodeled circa 1955. This house does not appear on the 1950 revision to the 1923 Sanborn Map.

Evaluation

National Register Status: N/A Individually Listed Listed in District Date: _____
 NR Listing Name: _____
 Consultant Recommend.: _____
 NR District Ref. Number: _____ Contributing Status: _____
 Discussion: _____
 Notes: _____

Documentation

Photos: Photo View of: Date Surveyed: 5/19/2006 Modified: 3/31/2009
 prints 130A.jpg Oblique, fac. NE Surveyor: David B. Schneider
 slides _____
 negatives _____
 digital _____



Tuscaloosa

Greater Downtown Study
Historic Resource Survey - 2006

Survey Number: 131
 Historic name(s): House, Not Named
 Common name: _____
 Location: 8th St., 3006

Description

L-shaped 1-story frame dwelling with a cross gable composition shingle roof; faces south, 3x3 bay core with a 2-bay wide wing to the east.



Condition: deteriorated__ Integrity: fair_____ Ownership: private_____ Category: Building_____

Historic Use: Single Dwelling - Non Farm_____ Current Use: Single Dwelling - Non Farm_____

Function: Residence_____ Function: Residence_____

Historical Information

Construction Date: 1900 ca. Alteration Date: 1955 ca._____

Construction and design details suggest that this house was built circa 1900 and remodeled circa 1955. This house appears on the 1923 Sanborn Map, the first edition that shows this block.

Evaluation

National Register Status: N/A Individually Listed Listed in District Date: _____

NR Listing Name: _____

Consultant Recommend.: _____

NR District Ref. Number: _____ Contributing Status: _____

Discussion: _____

Notes: _____

Documentation

Photos: Photo View of:
 prints 131A.jpg Oblique, fac. NE
 slides _____
 negatives _____
 digital _____

Date Surveyed: 5/19/2006 Modified: 3/31/2009
 Surveyor: David B. Schneider



Tuscaloosa

Greater Downtown Study
Historic Resource Survey - 2006

Survey Number: 132
 Historic name(s): House, Not Named
 Common name: _____
 Location: 8th St., 3002

Description

Rectangular 1-story frame dwelling with a side gable composition shingle roof; faces south, 4x2 bay core.



Condition: fair _____ Integrity: fair _____ Ownership: private _____ Category: Building _____
 Historic Use: Single Dwelling - Non Farm _____ Current Use: Single Dwelling - Non Farm _____
 Function: Residence _____ Function: Residence _____

Historical Information

Construction Date: 1920 ca. Alteration Date: 1955 ca. _____

Construction and design details suggest that this house was built circa 1920 and remodeled circa 1955. This house appears on the 1923 Sanborn Map, the first edition that shows this block.

Evaluation

National Register Status: N/A Individually Listed Listed in District Date: _____

NR Listing Name: _____

Consultant Recommend.: _____

NR District Ref. Number: _____ Contributing Status: _____

Discussion: _____

Notes: _____

Documentation

Photos: Photo View of:
 prints 132A.jpg Oblique, fac. NE _____
 slides _____
 negatives _____
 digital _____

Date Surveyed: 5/19/2006 Modified: 3/31/2009
 Surveyor: David B. Schneider



Tuscaloosa

Greater Downtown Study
Historic Resource Survey - 2006

Survey Number: 133
 Historic name(s): House, Not Named
 Common name: _____
 Location: 8th St., 3009

Description

Rectangular 1-story frame dwelling with a front-facing gable composition shingle roof; faces north, 3x3 bay core with 2 eastern bays of recessed.



Condition: fair _____ Integrity: fair _____ Ownership: private _____ Category: Building _____
 Historic Use: Single Dwelling - Non Farm _____ Current Use: Single Dwelling - Non Farm _____
 Function: Residence _____ Function: Residence _____

Historical Information

Construction Date: 1925 ca. Alteration Date: 1955 ca. _____

Construction and design details suggest that this house was built circa 1925 and remodeled circa 1955. This house is not shown on the 1950 update to the 1923 Sanborn map; no explanation available.

Evaluation

National Register Status: N/A Individually Listed Listed in District Date: _____
 NR Listing Name: _____
 Consultant Recommend.: _____
 NR District Ref. Number: _____ Contributing Status: _____
 Discussion: _____
 Notes: _____

Documentation

Photos: Photo View of: Date Surveyed: 5/19/2006 Modified: 3/31/2009
 prints 133A.jpg Oblique, fac. SW Surveyor: David B. Schneider
 slides _____
 negatives _____
 digital _____



Description

Rectangular 1-story frame dwelling with a cross gable industrial metal roof; faces east, 3x3 bay core.



Condition: fair _____ Integrity: fair _____ Ownership: private _____ Category: Building _____
 Historic Use: Single Dwelling - Non Farm _____ Current Use: Single Dwelling - Non Farm _____
 Function: Residence _____ Function: Residence _____

Historical Information

Construction Date: 1920 ca. Alteration Date: 1975

Construction and design details suggest that this house was built circa 1920 and remodeled circa 1975. This house appears on the 1950 update to the 1923 Sanborn map; a smaller house that may represent the rear portion is also shown on the 1923 edition, the first edition that shows this block.

Evaluation

National Register Status: N/A Individually Listed Listed in District Date: _____
 NR Listing Name: _____
 Consultant Recommend.: _____
 NR District Ref. Number: _____ Contributing Status: _____
 Discussion: _____
 Notes: _____

Documentation

Photos: Photo View of: Date Surveyed: 5/19/2006 Modified: 3/31/2009
 prints 134A.jpg Oblique, fac. SW Surveyor: David B. Schneider
 slides _____
 negatives _____
 digital _____



Tuscaloosa

Greater Downtown Study
Historic Resource Survey - 2006

Survey Number: 135
 Historic name(s): House, Not Named
 Common name: _____
 Location: 8th St., 3105

Description

Rectangular 1-story concrete block dwelling with a side gable composition shingle roof; faces north, 5x2 bay concrete block core with 2-bay wide frame extension to east.



Condition: fair _____ Integrity: fair _____ Ownership: private _____ Category: Building _____
 Historic Use: Single Dwelling - Non Farm _____ Current Use: Single Dwelling - Non Farm _____
 Function: Residence _____ Function: Residence _____

Historical Information

Construction Date: 1945 ca. Alteration Date: 1980 ca. _____

Construction and design details suggest that this house was built circa 1945 and remodeled circa 1980. This house appears on the 1950 update to the 1923 Sanborn map.

Evaluation

National Register Status: N/A Individually Listed Listed in District Date: _____

NR Listing Name: _____

Consultant Recommend.: _____

NR District Ref. Number: _____ Contributing Status: _____

Discussion: _____

Notes: _____

Documentation

Photos: Photo View of:
 prints 135A.jpg Oblique, fac. SW _____
 slides _____
 negatives _____
 digital _____

Date Surveyed: 5/19/2006 Modified: 3/31/2009
 Surveyor: David B. Schneider



Tuscaloosa

Greater Downtown Study
Historic Resource Survey - 2006

Survey Number: 136
 Historic name(s): House, Not Named
 Common name: _____
 Location: 8th St., 3109

Description

Rectangular 1-story frame dwelling with a front-facing gable composition shingle roof; faces north, 3x3 bay core with 2 eastern bays recessed.



Condition: good _____ Integrity: good _____ Ownership: private _____ Category: Building _____
 Historic Use: Single Dwelling - Non Farm _____ Current Use: Single Dwelling - Non Farm _____
 Function: Residence _____ Function: Residence _____

Historical Information

Construction Date: 1920 ca. Alteration Date: 1955 ca. _____

Construction and design details suggest that this house was built circa 1920 and remodeled circa 1955. This house appears on the 1923 Sanborn Map, the first edition that shows this block.

Evaluation

National Register Status: N/A Individually Listed Listed in District Date: _____

NR Listing Name: _____

Consultant Recommend.: _____

NR District Ref. Number: _____ Contributing Status: _____

Discussion: _____

Notes: _____

Documentation

Photos: Photo View of:
 prints 136A.jpg Oblique, fac. SW _____
 slides _____
 negatives _____
 digital _____

Date Surveyed: 5/19/2006 Modified: 3/31/2009
 Surveyor: David B. Schneider



Tuscaloosa

Greater Downtown Study
Historic Resource Survey - 2006

Survey Number: 137
 Historic name(s): House, Not Named
 Common name: _____
 Location: 9th St., 3108

Description

Rectangular 1-story frame dwelling with a side gable composition shingle roof; faces north, 3x3 bay core.



Condition: good _____ Integrity: good _____ Ownership: private _____ Category: Building _____
 Historic Use: Single Dwelling - Non Farm _____ Current Use: Single Dwelling - Non Farm _____
 Function: Residence _____ Function: Residence _____

Historical Information

Construction Date: 1935 ca. Alteration Date: 1955 ca. _____

Construction and design details suggest that this house was built circa 1935 and remodeled circa 1955. This house appears on the 1950 update to the 1923 Sanborn map; a different house is shown on the 1923 edition.

Evaluation

National Register Status: N/A Individually Listed Listed in District Date: _____

NR Listing Name: _____

Consultant Recommend.: _____

NR District Ref. Number: _____ Contributing Status: _____

Discussion: _____

Notes: _____

Documentation

Photos: Photo View of:
 prints 137A.jpg Facade, fac. N
 slides _____
 negatives _____
 digital _____

Date Surveyed: 5/19/2006 Modified: 3/31/2009
 Surveyor: David B. Schneider



Tuscaloosa

Greater Downtown Study
Historic Resource Survey - 2006

Survey Number: 138
 Historic name(s): Commercial Building, Not Named
 Common name: West End Serv. & Gro.
 Location: Martin Luther King Jr. Blvd.

Description

Rectangular 1-story gasoline service station with a hipped patterned composition shingle roof; faces southwest, 3x3 bay core; appears to be masonry with modern siding applied to front bay.



Condition: good _____ Integrity: fair _____ Ownership: private _____ Category: Building _____
 Historic Use: Commerce/Trade _____ Current Use: Commerce/Trade _____
 Function: Gasoline Station _____ Function: Gasoline Station _____

Historical Information

Construction Date: 1925 ca. Alteration Date: 1965 ca.

Construction and design details suggest that this commercial building was built circa 1925 and remodeled circa 1965. This gas station appears on the 1950 update to the 1923 Sanborn map; a house is shown on the 1923 edition.

Evaluation

National Register Status: N/A Individually Listed Listed in District Date: _____
 NR Listing Name: _____
 Consultant Recommend.: _____
 NR District Ref. Number: _____ Contributing Status: _____
 Discussion: _____
 Notes: _____

Documentation

Photos: Photo View of: Date Surveyed: 5/28/2006 Modified: 3/31/2009
 prints D138 Oblique, fac. N Surveyor: David B. Schneider
 slides _____
 negatives _____
 digital _____



Tuscaloosa

Greater Downtown Study
Historic Resource Survey - 2006

Survey Number: 139
 Historic name(s): House, Not Named
 Common name: _____
 Location: 8th St., 3110

Description

Rectangular 1-story brick veneer dwelling with a front-facing gable composition shingle roof; faces south, 3x1 bay core.



Condition: good _____ Integrity: fair _____ Ownership: private _____ Category: Building _____
 Historic Use: Single Dwelling - Non Farm _____ Current Use: Single Dwelling - Non Farm _____
 Function: Residence _____ Function: Residence _____

Historical Information

Construction Date: 1925 ca. _____ Alteration Date: 1965 ca. _____
 Construction and design details suggest that this house was built circa 1925 and remodeled circa 1965. This house appears on the 1950 update to the 1923 Sanborn map; a different house is shown on the 1923 edition.

Evaluation

National Register Status: N/A Individually Listed Listed in District Date: _____
 NR Listing Name: _____
 Consultant Recommend.: _____
 NR District Ref. Number: _____ Contributing Status: _____
 Discussion: _____
 Notes: _____

Documentation

Photos: Photo View of: Date Surveyed: 5/28/2006 Modified: 6/8/2006
 prints D139 Oblique, fac. NE Surveyor: David B. Schneider
 slides _____
 negatives _____
 digital _____



Description

Rectangular 1-story frame dwelling with a hipped composition shingle roof; faces south, 3x3 bay core, eastern 2 bays slightly recessed.



Condition: good _____ Integrity: good _____ Ownership: private _____ Category: Building _____
 Historic Use: Single Dwelling - Non Farm _____ Current Use: Single Dwelling - Non Farm _____
 Function: Residence _____ Function: Residence _____

Historical Information

Construction Date: 1925 ca. _____ Alteration Date: _____
 Construction and design details suggest that this house was built circa 1925. This house appears on the 1950 update to the 1923 Sanborn map; a different house is shown on the 1923 edition.

Evaluation

National Register Status: N/A Individually Listed Listed in District Date: _____
 NR Listing Name: _____
 Consultant Recommend.: _____
 NR District Ref. Number: _____ Contributing Status: _____
 Discussion: _____
 Notes: _____

Documentation

Photos: Photo View of: Date Surveyed: 5/28/2006 Modified: 6/8/2006
 prints D140 Oblique, fac. NE Surveyor: David B. Schneider
 slides _____
 negatives _____
 digital _____



Description

Rectangular 1-story frame dwelling with a hipped composition shingle roof; faces east, 3x2 bay core with a 1-bay wide front-facing gable cutaway bay at the south bay of its facade, rear shed extension.



Condition: good _____ Integrity: good _____ Ownership: private _____ Category: Building _____
 Historic Use: Single Dwelling - Non Farm _____ Current Use: Single Dwelling - Non Farm _____
 Function: Residence _____ Function: Residence _____

Historical Information

Construction Date: 1890 ca. _____ Alteration Date: _____
 Construction and design details suggest that this house was built circa 1890. This house appears on the 1923 Sanborn Map, the first edition that shows this block.

Evaluation

National Register Status: N/A Individually Listed Listed in District Date: _____
 NR Listing Name: _____
 Consultant Recommend.: _____
 NR District Ref. Number: _____ Contributing Status: _____
 Discussion: _____
 Notes: _____

Documentation

Photos: Photo View of: Date Surveyed: 5/28/2006 Modified: 6/8/2006
 prints D141 Oblique, fac. NW Surveyor: David B. Schneider
 slides _____
 negatives _____
 digital _____



Tuscaloosa

Greater Downtown Study
Historic Resource Survey - 2006

Survey Number: 142
 Historic name(s): House, Not Named
 Common name: _____
 Location: 7th St., 3107

Description

Rectangular 1-story frame dwelling with a hipped composition shingle roof with central hipped decorative dormer; faces east, rectangular 4x4 bay core, front bay slightly narrower than rear bays.



Condition: good _____ Integrity: good _____ Ownership: private _____ Category: Building _____
 Historic Use: Single Dwelling - Non Farm _____ Current Use: Single Dwelling - Non Farm _____
 Function: Residence _____ Function: Residence _____

Historical Information

Construction Date: 1920 ca. Alteration Date: _____

Construction and design details suggest that this house was built circa 1920. This house appears on the 1923 Sanborn Map, the first edition that shows this block.

Evaluation

National Register Status: N/A Individually Listed Listed in District Date: _____

NR Listing Name: _____

Consultant Recommend.: _____

NR District Ref. Number: _____ Contributing Status: _____

Discussion: _____

Notes: _____

Documentation

Photos: Photo View of:
 prints D142 Oblique, fac. SW
 slides _____
 negatives _____
 digital _____

Date Surveyed: 5/28/2006 Modified: 6/8/2006
 Surveyor: David B. Schneider



Tuscaloosa

Greater Downtown Study
Historic Resource Survey - 2006

Survey Number: 143
Historic name(s): House, Not Named
Common name: _____
Location: 7th St., 3113

Description

Rectangular 1-story frame dwelling with a hipped composition shingle roof with central hipped decorative dormer; faces east, rectangular 4x4 bay core, front bay slightly narrower than rear bays.



Condition: good _____ Integrity: good _____ Ownership: private _____ Category: Building _____
Historic Use: Single Dwelling - Non Farm _____ Current Use: Single Dwelling - Non Farm _____
Function: Residence _____ Function: Residence _____

Historical Information

Construction Date: 1920 ca. Alteration Date: _____

Construction and design details suggest that this house was built circa 1920. This house appears on the 1923 Sanborn Map, the first edition that shows this block.

Evaluation

National Register Status: N/A Individually Listed Listed in District Date: _____

NR Listing Name: _____

Consultant Recommend.: _____

NR District Ref. Number: _____ Contributing Status: _____

Discussion: _____

Notes: _____

Documentation

Photos: Photo View of:
 prints D143 Oblique, fac. SW
 slides _____
 negatives _____
 digital _____

Date Surveyed: 5/28/2006 Modified: 6/8/2006
Surveyor: David B. Schneider



Tuscaloosa

Greater Downtown Study
Historic Resource Survey - 2006

Survey Number: 144
 Historic name(s): House, Not Named
 Common name: _____
 Location: 31st Ave., 709

Description

Rectangular 1-story frame dwelling with a hipped composition shingle roof with cross gables; faces west, 3x2 bay core with a 1-bay wide front-facing gable bay at the north bay of its facade, rear extension.



Condition: fair _____ Integrity: fair _____ Ownership: private _____ Category: Building _____
 Historic Use: Single Dwelling - Non Farm _____ Current Use: Single Dwelling - Non Farm _____
 Function: Residence _____ Function: Residence _____

Historical Information

Construction Date: 1910 ca. Alteration Date: 1960 ca. _____

Construction and design details suggest that this house was built circa 1910 and remodeled circa 1965. Despite these design details, the property is shown vacant on the 1923 Sanborn Map; this house appears on the 1950 update.

Evaluation

National Register Status: N/A Individually Listed Listed in District Date: _____
 NR Listing Name: _____
 Consultant Recommend.: _____
 NR District Ref. Number: _____ Contributing Status: _____
 Discussion: _____
 Notes: _____

Documentation

Photos: Photo View of: Date Surveyed: 5/28/2006 Modified: 6/8/2006
 prints D144 Oblique, fac. NE Surveyor: David B. Schneider
 slides _____
 negatives _____
 digital _____



Description

Rectangular 1-story stuccoed masonry dwelling with a hipped composition shingle roof; faces west, 3x2 bay core with a 2x4 bay addition to the south.



Condition: good _____ Integrity: good _____ Ownership: private _____ Category: Building _____
 Historic Use: Single Dwelling - Non Farm _____ Current Use: Single Dwelling - Non Farm _____
 Function: Residence _____ Function: Residence _____

Historical Information

Construction Date: 1929 _____ Alteration Date: 1960 ca. _____

According to informant (Mr. Germany), this house was built for the Copeland family in 1929. This house appears on the 1950 update to the 1923 Sanborn map; a different house is shown on the 1923 edition.

Evaluation

National Register Status: N/A Individually Listed Listed in District Date: _____

NR Listing Name: _____

Consultant Recommend.: _____

NR District Ref. Number: _____ Contributing Status: _____

Discussion: _____

Notes:

Documentation

Photos: Photo View of:
 prints D145 Oblique, fac. NE
 slides _____
 negatives _____
 digital _____

Date Surveyed: 5/28/2006 Modified: 6/8/2006
 Surveyor: David B. Schneider



Tuscaloosa

Greater Downtown Study
Historic Resource Survey - 2006

Survey Number: 146
 Historic name(s): House, Not Named
 Common name: _____
 Location: 7th St., 3024

Description

U-shaped 1-story frame dwelling with a cross gable composition shingle roof; faces south, 5x1 bay core with a front-facing gable wings to the east and west, west wing has a cutaway bay.



Condition: good _____ Integrity: fair _____ Ownership: private _____ Category: Building _____
 Historic Use: Single Dwelling - Non Farm _____ Current Use: Single Dwelling - Non Farm _____
 Function: Residence _____ Function: Residence _____

Historical Information

Construction Date: 1900 ca. Alteration Date: 1980 _____

Construction and design details suggest that this house was built circa 1900 and remodeled circa 1980. This house appears on the 1923 Sanborn Map, the first edition that shows this block.

Evaluation

National Register Status: N/A Individually Listed Listed in District Date: _____

NR Listing Name: _____

Consultant Recommend.: _____

NR District Ref. Number: _____ Contributing Status: _____

Discussion: _____

Notes: _____

Documentation

Photos: Photo View of:
 prints D146 Oblique, fac. NE _____
 slides _____
 negatives _____
 digital _____

Date Surveyed: 5/28/2006 Modified: 3/31/2009
 Surveyor: David B. Schneider



Tuscaloosa

Greater Downtown Study
Historic Resource Survey - 2006

Survey Number: 147
Historic name(s): House, Not Named
Common name: _____
Location: 7th St., 3010

Description

Rectangular 1-story frame dwelling with a front-facing gable composition shingle roof; faces south, 3x3 bay core; ancillary garage with 2nd floor at rear.



Condition: good _____ Integrity: fair _____ Ownership: private _____ Category: Building _____
Historic Use: Single Dwelling - Non Farm _____ Current Use: Single Dwelling - Non Farm _____
Function: Residence _____ Function: Residence _____

Historical Information

Construction Date: 1955 ca. Alteration Date: _____

Construction and design details suggest that this house was built circa 1955. This house does not appear on the 1950 update to the 1923 Sanborn map; the property is shown vacant.

Evaluation

National Register Status: N/A Individually Listed Listed in District Date: _____

NR Listing Name: _____

Consultant Recommend.: _____

NR District Ref. Number: _____ Contributing Status: _____

Discussion: _____

Notes: _____

Documentation

Photos: Photo View of:
 prints D147 Oblique, fac. NE
 slides _____
 negatives _____
 digital _____

Date Surveyed: 5/28/2006 Modified: 3/31/2009
Surveyor: David B. Schneider



Tuscaloosa

Greater Downtown Study
Historic Resource Survey - 2006

Survey Number: 148
Historic name(s): House, Not Named
Common name: The Braid & Barber Shop
Location: 7th St., 3008

Description

Rectangular 1-story concrete block dwelling with a hipped composition shingle roof; faces south, 3x3 bay core.



Condition: fair _____ Integrity: good _____ Ownership: private _____ Category: Building _____
Historic Use: Single Dwelling - Non Farm _____ Current Use: Single Dwelling - Non Farm _____
Function: Residence _____ Function: Residence _____

Historical Information

Construction Date: 1950 ca. _____ Alteration Date: _____

Construction and design details suggest that this house was built circa 1940. This house does not appear on the 1950 update to the 1923 Sanborn map; a different house is shown on the 1923 edition.

Evaluation

National Register Status: N/A Individually Listed Listed in District Date: _____

NR Listing Name: _____

Consultant Recommend.: _____

NR District Ref. Number: _____ Contributing Status: _____

Discussion: _____

Notes: _____

Documentation

Photos: Photo View of:
 prints D148 Oblique, fac. NE
 slides _____
 negatives _____
 digital _____

Date Surveyed: 5/28/2006 Modified: 6/8/2006
Surveyor: David B. Schneider



Description

Rectangular 1-story frame dwelling with a front-facing composition shingle roof; faces north, 3x4 bay core.



Condition: good _____ Integrity: good _____ Ownership: private _____ Category: Building _____
 Historic Use: Single Dwelling - Non Farm _____ Current Use: Single Dwelling - Non Farm _____
 Function: Residence _____ Function: Residence _____

Historical Information

Construction Date: 1925 ca. Alteration Date: _____

Construction and design details suggest that this house was built circa 1920. This house does not appear on the 1950 update to the 1923 Sanborn map; the property is shown vacant on the 1923 edition.

Evaluation

National Register Status: N/A Individually Listed Listed in District Date: _____

NR Listing Name: _____

Consultant Recommend.: _____

NR District Ref. Number: _____ Contributing Status: _____

Discussion: _____

Notes: _____

Documentation

Photos: Photo View of:
 prints D149 Oblique, fac. SE
 slides _____
 negatives _____
 digital _____

Date Surveyed: 5/28/2006 Modified: 3/31/2009
 Surveyor: David B. Schneider



Description

Rectangular 1-story frame dwelling with a side gable composition shingle roof; faces south, 3x5 bay core.



Condition: good _____ Integrity: good _____ Ownership: private _____ Category: Building _____
 Historic Use: Single Dwelling - Non Farm _____ Current Use: Single Dwelling - Non Farm _____
 Function: Residence _____ Function: Residence _____

Historical Information

Construction Date: 1925 ca. Alteration Date: _____

Construction and design details suggest that this house was built circa 1925. This house appears on the 1950 revision to the 1923 Sanborn map; it does not appear on the 1923 map.

Evaluation

National Register Status: N/A Individually Listed Listed in District Date: _____

NR Listing Name: _____

Consultant Recommend.: _____

NR District Ref. Number: _____ Contributing Status: _____

Discussion: _____

Notes:

Documentation

Photos: Photo View of:
 prints D150 Oblique, fac. NE
 slides _____
 negatives _____
 digital _____

Date Surveyed: 5/28/2006 Modified: 6/17/2006
 Surveyor: David B. Schneider



Tuscaloosa

Greater Downtown Study
Historic Resource Survey - 2006

Survey Number: 151
 Historic name(s): House, Not Named
 Common name: _____
 Location: 6th St., 3014

Description

Rectangular 1-story frame dwelling with a front-facing gable composition shingle roof; faces south, 3x3 bay core.



Condition: good _____ Integrity: good _____ Ownership: private _____ Category: Building _____
 Historic Use: Single Dwelling - Non Farm _____ Current Use: Single Dwelling - Non Farm _____
 Function: Residence _____ Function: Residence _____

Historical Information

Construction Date: 1920 ca. Alteration Date: _____
 Construction and design details suggest that this house was built circa 1920. This house appears on the 1923 Sanborn map, the first edition that covers this block.

Evaluation

National Register Status: N/A Individually Listed Listed in District Date: _____
 NR Listing Name: _____
 Consultant Recommend.: _____
 NR District Ref. Number: _____ Contributing Status: _____
 Discussion: _____
 Notes: _____

Documentation

Photos: Photo View of: Date Surveyed: 5/28/2006 Modified: 6/17/2006
 prints D151 Oblique, fac. NW Surveyor: David B. Schneider
 slides _____
 negatives _____
 digital _____



Description

Rectangular 1-story frame dwelling with a hipped composition shingle roof; faces south, 3x3 bay core.



Condition: good _____ Integrity: good _____ Ownership: private _____ Category: Building _____
 Historic Use: Single Dwelling - Non Farm _____ Current Use: Single Dwelling - Non Farm _____
 Function: Residence _____ Function: Residence _____

Historical Information

Construction Date: 1920 ca. Alteration Date: _____

Construction and design details suggest that this house was built circa 1920. This house appears on the 1923 Sanborn map, the first edition that covers this block.

Evaluation

National Register Status: N/A Individually Listed Listed in District Date: _____

NR Listing Name: _____

Consultant Recommend.: _____

NR District Ref. Number: _____ Contributing Status: _____

Discussion: _____

Notes:

Documentation

Photos: Photo View of:
 prints D152 Oblique, fac. NW
 slides _____
 negatives _____
 digital _____

Date Surveyed: 5/28/2006 Modified: 6/17/2006
 Surveyor: David B. Schneider



Tuscaloosa

Greater Downtown Study
Historic Resource Survey - 2006

Survey Number: 153
 Historic name(s): House, Not Named
 Common name: _____
 Location: 6th St., 3006

Description

Rectangular 1-story frame dwelling with a front-facing gable composition shingle roof; faces south, 4x4 bay core.



Condition: good _____ Integrity: fair _____ Ownership: private _____ Category: Building _____
 Historic Use: Single Dwelling - Non Farm _____ Current Use: Single Dwelling - Non Farm _____
 Function: Residence _____ Function: Residence _____

Historical Information

Construction Date: 1920 ca. Alteration Date: 1990 ca. _____

Construction and design details suggest that this house was built circa 1920 and remodeled circa 1990. This house appears on the 1923 Sanborn map, the first edition that covers this block.

Evaluation

National Register Status: N/A Individually Listed Listed in District Date: _____

NR Listing Name: _____

Consultant Recommend.: _____

NR District Ref. Number: _____ Contributing Status: _____

Discussion: _____

Notes: _____

Documentation

Photos: Photo View of:
 prints D153 Oblique, fac. NW
 slides _____
 negatives _____
 digital _____

Date Surveyed: 5/28/2006 Modified: 6/17/2006
 Surveyor: David B. Schneider



Description

Rectangular 1-story frame dwelling with a hipped composition shingle roof; faces south, 3x3 bay core.



Condition: good _____ Integrity: fair _____ Ownership: private _____ Category: Building _____
 Historic Use: Single Dwelling - Non Farm _____ Current Use: Single Dwelling - Non Farm _____
 Function: Residence _____ Function: Residence _____

Historical Information

Construction Date: 1920 ca. Alteration Date: 1990 ca. _____
 Construction and design details suggest that this house was built circa 1920 and remodeled circa 1990. This house appears on the 1923 Sanborn map, the first edition that covers this block.

Evaluation

National Register Status: N/A Individually Listed Listed in District Date: _____
 NR Listing Name: _____
 Consultant Recommend.: _____
 NR District Ref. Number: _____ Contributing Status: _____
 Discussion: _____
 Notes: _____

Documentation

Photos: Photo View of: Date Surveyed: 5/28/2006 Modified: 6/17/2006
 prints D154 Oblique, fac. NW Surveyor: David B. Schneider
 slides _____
 negatives _____
 digital _____



Tuscaloosa

Greater Downtown Study
Historic Resource Survey - 2006

Survey Number: 155
 Historic name(s): House, Not Named
 Common name: _____
 Location: 6th St., 3025

Description

Rectangular 1-story frame dwelling with a side gable composition shingle roof; faces south, 3x2 bay core with gable extension to east.



Condition: good _____ Integrity: fair _____ Ownership: private _____ Category: Building _____
 Historic Use: Single Dwelling - Non Farm _____ Current Use: Single Dwelling - Non Farm _____
 Function: Residence _____ Function: Residence _____

Historical Information

Construction Date: 1950 ca. Alteration Date: 1975 ca. _____

Construction and design details suggest that this house was built circa 1955 and remodeled circa 1975. This house appears on the 1950 update to the 1923 Sanborn map; it is not shown on the 1923 map.

Evaluation

National Register Status: N/A Individually Listed Listed in District Date: _____
 NR Listing Name: _____
 Consultant Recommend.: _____
 NR District Ref. Number: _____ Contributing Status: _____
 Discussion: _____
 Notes: _____

Documentation

Photos:	Photo	View of:	Date Surveyed:	Modified:
<input type="checkbox"/> prints	D155	Oblique, fac. SW	5/28/2006	6/17/2006
<input type="checkbox"/> slides	_____	_____	Surveyor:	David B. Schneider
<input type="checkbox"/> negatives	_____	_____		
<input checked="" type="checkbox"/> digital	_____	_____		



Description

Rectangular 1-story frame dwelling with a cross gable composition shingle roof; faces south, 3x2 bay core with secondary front-facing gable wing to the east.



Condition: fair _____ Integrity: good _____ Ownership: private _____ Category: Building _____
 Historic Use: Single Dwelling - Non Farm _____ Current Use: Single Dwelling - Non Farm _____
 Function: Residence _____ Function: Residence _____

Historical Information

Construction Date: 1945 ca. Alteration Date: _____

Construction and design details suggest that this house was built circa 1945. This house appears on the 1950 update to the 1923 Sanborn map; it is not shown on the 1923 map.

Evaluation

National Register Status: N/A Individually Listed Listed in District Date: _____

NR Listing Name: _____

Consultant Recommend.: _____

NR District Ref. Number: _____ Contributing Status: _____

Discussion: _____

Notes:

Documentation

Photos: Photo View of:
 prints D156 Oblique, fac. SE
 slides _____
 negatives _____
 digital _____

Date Surveyed: 5/28/2006 Modified: 6/17/2006
 Surveyor: David B. Schneider



Description

Rectangular 1-story frame dwelling with a front-facing gable composition shingle roof; faces west, 2x4 bay core.



Condition: good _____ Integrity: fair _____ Ownership: private _____ Category: Building _____
 Historic Use: Single Dwelling - Non Farm _____ Current Use: Single Dwelling - Non Farm _____
 Function: Residence _____ Function: Residence _____

Historical Information

Construction Date: 1920 ca. Alteration Date: 1975 ca. _____
 Construction and design details suggest that this house was built circa 1920 and remodeled circa 1975. This house appears on the 1923 Sanborn map, the first edition that covers this block.

Evaluation

National Register Status: N/A Individually Listed Listed in District Date: _____
 NR Listing Name: _____
 Consultant Recommend.: _____
 NR District Ref. Number: _____ Contributing Status: _____
 Discussion: _____
 Notes: _____

Documentation

Photos: Photo View of: Date Surveyed: 5/28/2006 Modified: 6/17/2006
 prints D157 Oblique, fac. NE Surveyor: David B. Schneider
 slides _____
 negatives _____
 digital _____



Description

Rectangular 1-story frame dwelling with a front-facing gable composition shingle roof; faces south, 3x3 bay core.



Condition: good _____ Integrity: good _____ Ownership: private _____ Category: Building _____
 Historic Use: Single Dwelling - Non Farm _____ Current Use: Single Dwelling - Non Farm _____
 Function: Residence _____ Function: Residence _____

Historical Information

Construction Date: 1920 ca. Alteration Date: 1975 ca

Construction and design details suggest that this house was built circa 1920 and remodeled circa 1975. This house appears on the 1923 Sanborn map, the first edition that covers this block.

Evaluation

National Register Status: N/A Individually Listed Listed in District Date: _____
 NR Listing Name: _____
 Consultant Recommend.: _____
 NR District Ref. Number: _____ Contributing Status: _____
 Discussion: _____
 Notes: _____

Documentation

Photos: Photo View of: Date Surveyed: 5/28/2006 Modified: 3/31/2009
 prints D158 Oblique, fac. NE Surveyor: David B. Schneider
 slides _____
 negatives _____
 digital _____



Tuscaloosa

Greater Downtown Study
Historic Resource Survey - 2006

Survey Number: 159
 Historic name(s): House, Not Named
 Common name: _____
 Location: 5th St., 3014

Description

Rectangular 1-story frame dwelling with a hipped composition shingle roof; faces south, 3x4 bay core with a 3-bay wide gable addition to the east.



Condition: good _____ Integrity: fair _____ Ownership: private _____ Category: Building _____
 Historic Use: Single Dwelling - Non Farm _____ Current Use: Single Dwelling - Non Farm _____
 Function: Residence _____ Function: Residence _____

Historical Information

Construction Date: 1920 ca. Alteration Date: 1965 ca. _____

Construction and design details suggest that this house was built circa 1920 and remodeled circa 1965. This house appears on the 1923 Sanborn map, the first edition that covers this block.

Evaluation

National Register Status: N/A Individually Listed Listed in District Date: _____

NR Listing Name: _____

Consultant Recommend.: _____

NR District Ref. Number: _____ Contributing Status: _____

Discussion: _____

Notes: _____

Documentation

Photos: Photo View of:
 prints D159 Oblique, fac. NE
 slides _____
 negatives _____
 digital _____

Date Surveyed: 5/28/2006 Modified: 6/17/2006
 Surveyor: David B. Schneider



Description

Rectangular 1-story frame dwelling with a hipped composition shingle roof; faces north, 3x3 bay core with slightly projected west bay of façade.



Condition: good _____ Integrity: good _____ Ownership: private _____ Category: Building _____
 Historic Use: Single Dwelling - Non Farm _____ Current Use: Single Dwelling - Non Farm _____
 Function: Residence _____ Function: Residence _____

Historical Information

Construction Date: 1920 ca. Alteration Date: _____
 Construction and design details suggest that this house was built circa 1920. This house appears on the 1923 Sanborn map, the first edition that covers this block.

Evaluation

National Register Status: N/A Individually Listed Listed in District Date: _____
 NR Listing Name: _____
 Consultant Recommend.: _____
 NR District Ref. Number: _____ Contributing Status: _____
 Discussion: _____
 Notes: _____

Documentation

Photos: Photo View of: Date Surveyed: 5/28/2006 Modified: 6/17/2006
 prints D160 Oblique, fac. SW Surveyor: David B. Schneider
 slides _____
 negatives _____
 digital _____



Tuscaloosa

Greater Downtown Study
Historic Resource Survey - 2006

Survey Number: 161
 Historic name(s): House, Not Named
 Common name: _____
 Location: 5th St., 3007

Description

Rectangular 1-story frame dwelling with a hipped composition shingle roof; faces north, 3x3 bay core with front-facing gable projection at west bay of façade.



Condition: good _____ Integrity: fair _____ Ownership: private _____ Category: Building _____
 Historic Use: Single Dwelling - Non Farm _____ Current Use: Single Dwelling - Non Farm _____
 Function: Residence _____ Function: Residence _____

Historical Information

Construction Date: 1920 ca. Alteration Date: 1975 ca. _____

Construction and design details suggest that this house was built circa 1920 and remodeled circa 1975. This house appears on the 1923 Sanborn map, the first edition that covers this block.

Evaluation

National Register Status: N/A Individually Listed Listed in District Date: _____

NR Listing Name: _____

Consultant Recommend.: _____

NR District Ref. Number: _____ Contributing Status: _____

Discussion: _____

Notes: _____

Documentation

Photos: Photo View of:
 prints D161 Oblique, fac. SW
 slides _____
 negatives _____
 digital _____

Date Surveyed: 5/28/2006 Modified: 6/17/2006
 Surveyor: David B. Schneider



Tuscaloosa

Greater Downtown Study
Historic Resource Survey - 2006

Survey Number: 162
 Historic name(s): House, Not Named
 Common name: _____
 Location: 5th St., 3011

Description

Rectangular 1-story frame dwelling with a hipped composition shingle roof; faces north, 3x3 bay core.



Condition: good _____ Integrity: fair _____ Ownership: private _____ Category: Building _____
 Historic Use: Single Dwelling - Non Farm _____ Current Use: Single Dwelling - Non Farm _____
 Function: Residence _____ Function: Residence _____

Historical Information

Construction Date: 1920 ca. Alteration Date: 1990 ca.

Construction and design details suggest that this house was built circa 1925 and remodeled circa 1990. This house appears on the 1923 Sanborn map, the first edition that covers this block.

Evaluation

National Register Status: N/A Individually Listed Listed in District Date: _____
 NR Listing Name: _____
 Consultant Recommend.: _____
 NR District Ref. Number: _____ Contributing Status: _____
 Discussion: _____
 Notes: _____

Documentation

Photos:	Photo	View of:	Date Surveyed:	Modified:
<input type="checkbox"/> prints	D162	Oblique, fac. SW	5/28/2006	6/17/2006
<input type="checkbox"/> slides	_____	_____	Surveyor:	David B. Schneider
<input type="checkbox"/> negatives	_____	_____		
<input checked="" type="checkbox"/> digital	_____	_____		



Description

Rectangular 1-story frame dwelling with a hipped composition shingle roof; faces north, 3x3 bay core with rear shed extension.



Condition: good _____ Integrity: fair _____ Ownership: private _____ Category: Building _____
 Historic Use: Single Dwelling - Non Farm _____ Current Use: Single Dwelling - Non Farm _____
 Function: Residence _____ Function: Residence _____

Historical Information

Construction Date: 1920 ca. Alteration Date: 1965 ca. _____
 Construction and design details suggest that this house was built circa 1920 and remodeled circa 1965. This house appears on the 1923 Sanborn map, the first edition that covers this block.

Evaluation

National Register Status: N/A Individually Listed Listed in District Date: _____
 NR Listing Name: _____
 Consultant Recommend.: _____
 NR District Ref. Number: _____ Contributing Status: _____
 Discussion: _____
 Notes: _____

Documentation

Photos: Photo View of: Date Surveyed: 5/28/2006 Modified: 3/31/2009
 prints D163 Oblique, fac. SW Surveyor: David B. Schneider
 slides _____
 negatives _____
 digital _____



Description

Rectangular 1-story frame dwelling with a front-facing gable composition shingle roof; faces south, 3x3 bay core.



Condition: good _____ Integrity: good _____ Ownership: private _____ Category: Building _____
 Historic Use: Single Dwelling - Non Farm _____ Current Use: Single Dwelling - Non Farm _____
 Function: Residence _____ Function: Residence _____

Historical Information

Construction Date: 1950 ca. Alteration Date: 1965 ca. _____
 Construction and design details suggest that this house was built circa 1925 and remodeled circa 1965. This house does not on the 1950 update to the 1923 Sanborn map.

Evaluation

National Register Status: N/A Individually Listed Listed in District Date: _____
 NR Listing Name: _____
 Consultant Recommend.: _____
 NR District Ref. Number: _____ Contributing Status: _____
 Discussion: _____
 Notes: _____

Documentation

Photos: Photo View of: Date Surveyed: 5/28/2006 Modified: 6/17/2006
 prints D164 Oblique, fac. NE Surveyor: David B. Schneider
 slides _____
 negatives _____
 digital _____



Description

Rectangular 1-story frame dwelling with a hipped industrial metal roof; faces west, 4x2 bay core with rear gable extension, side gable bay at rear bay of south elevation, hipped addition at north elevation.



Condition: good _____ Integrity: fair _____ Ownership: private _____ Category: Building _____
 Historic Use: Single Dwelling - Non Farm _____ Current Use: Single Dwelling - Non Farm _____
 Function: Residence _____ Function: Residence _____

Historical Information

Construction Date: 1915 ca. Alteration Date: 1970 ca. _____

Construction and design details suggest that this house was built circa 1915 and remodeled circa 1970. This house appears on the 1923 Sanborn map, the first edition that covers this block.

Evaluation

National Register Status: N/A Individually Listed Listed in District Date: _____

NR Listing Name: _____

Consultant Recommend.: _____

NR District Ref. Number: _____ Contributing Status: _____

Discussion: _____

Notes: _____

Documentation

Photos: Photo View of:
 prints D165 Oblique, fac. SE
 slides _____
 negatives _____
 digital _____

Date Surveyed: 5/28/2006 Modified: 6/17/2006
 Surveyor: David B. Schneider



Description

Curved wooden trestle with intermediate steel truss span supported by concrete abutments.



Condition: good _____ Integrity: good _____ Ownership: private _____ Category: Structure _____
 Historic Use: Transportation _____ Current Use: Transportation _____
 Function: Rail Related _____ Function: Rail Related _____

Historical Information

Construction Date: 1899; ca. _____ Alteration Date: 1924 _____

According to a historical marker: "This wooden and steel truss bridge was constructed for the Mobile and Ohio Railroad in 1898 by civil engineer Benjamin Hardaway, an 1887 graduate of The University of Alabama and former Tuscaloosa City Engineer. Originally 135-feet high with a 110-foot clearance, it was once considered by many to be the country's longest trestle at 3600 feet." A steel bridge structure shown in historic postcard views was replaced with the present span in 1924.

Evaluation

National Register Status: N/A Individually Listed Listed in District Date: _____
 NR Listing Name: _____
 Consultant Recommend.: Potentially Eligible-Individual, Field Determined _____
 NR District Ref. Number: _____ Contributing Status: _____
 Discussion: Recorded by HABS _____
 Notes: _____

Documentation

Photos: Photo View of: Date Surveyed: 5/28/2006 Modified: 3/31/2009
 prints D166 Surveyor: David B. Schneider
 slides _____
 negatives _____
 digital _____



Description

Site not readily accessible. Rectangular 1-story frame shotgun dwelling; faces east.



Condition: fair _____ Integrity: fair _____ Ownership: private _____ Category: Building _____
 Historic Use: Single Dwelling - Non Farm _____ Current Use: Single Dwelling - Non Farm _____
 Function: Residence _____ Function: Residence _____

Historical Information

Construction Date: 1920 ca. Alteration Date: 1970 ca. _____

Construction and design details suggest that this house was built circa 1925 and remodeled circa 1970. This house appears on the 1923 Sanborn map, the first edition that covers this block.

Evaluation

National Register Status: N/A Individually Listed Listed in District Date: _____

NR Listing Name: _____

Consultant Recommend.: _____

NR District Ref. Number: _____ Contributing Status: _____

Discussion: _____

Notes: _____

Documentation

Photos: Photo View of:
 prints D167 Oblique, fac. S
 slides _____
 negatives _____
 digital _____

Date Surveyed: 5/28/2006 Modified: 3/31/2009
 Surveyor: David B. Schneider



Tuscaloosa

Greater Downtown Study
Historic Resource Survey - 2006

Survey Number: 169
 Historic name(s): House, Not Named
 Common name: _____
 Location: 30th Ave., 608

Description

Site not readily accessible. Rectangular 1-story frame shotgun dwelling; faces east, rectangular 1x3 bay core.



Condition: _____ Integrity: _____ Ownership: private Category: Building
 Historic Use: Single Dwelling - Non Farm Current Use: Single Dwelling - Non Farm
 Function: Residence Function: Residence

Historical Information

Construction Date: 1920 ca. Alteration Date: _____

Construction and design details suggest that this house was built circa 1925 and remodeled circa 1970. This house appears on the 1923 Sanborn map, the first edition that covers this block.

Evaluation

National Register Status: N/A Individually Listed Listed in District Date: _____
 NR Listing Name: _____
 Consultant Recommend.: _____
 NR District Ref. Number: _____ Contributing Status: _____
 Discussion: _____
 Notes: _____

Documentation

Photos: Photo D169 View of: Oblique, fac. NW Date Surveyed: 5/28/2006 Modified: 3/31/2009
 prints _____ Surveyor: David B. Schneider
 slides _____
 negatives _____
 digital _____



Tuscaloosa

Greater Downtown Study
Historic Resource Survey - 2006

Survey Number: 170
 Historic name(s): Commercial Building, Not Named
 Common name: _____
 Location: University Blvd., 2501

Description

Rectangular 2-story brick commercial building with a flat roof concealed by low flat parapets; faces north, 6x5 bay core.



Condition: good _____ Integrity: good _____ Ownership: private _____ Category: Building _____
 Historic Use: Commerce/Trade _____ Current Use: Commerce/Trade _____
 Function: Specialty Store _____ Function: Specialty Store _____

Historical Information

Construction Date: 1940 ca. Alteration Date: _____

Construction and design details suggest that this commercial building was built circa 1940. This building appears on the 1950 update to the 1923 Sanborn map; it is not shown on the 1923 map.

Evaluation

National Register Status: N/A Individually Listed Listed in District Date: _____
 NR Listing Name: _____
 Consultant Recommend.: _____
 NR District Ref. Number: _____ Contributing Status: _____
 Discussion: _____
 Notes: _____

Documentation

Photos:	Photo	View of:	Date Surveyed:	5/28/2006	Modified:	8/13/2007
<input type="checkbox"/> prints	D170	Oblique, fac. SW	Surveyor:	David B. Schneider		
<input type="checkbox"/> slides						
<input type="checkbox"/> negatives						
<input checked="" type="checkbox"/> digital						



Description

Rectangular 1-story brick commercial building with a flat roof concealed by a low flat parapet; faces north, 3 bays wide.



Condition: good _____ Integrity: good _____ Ownership: private _____ Category: Building _____
 Historic Use: Commerce/Trade _____ Current Use: Commerce/Trade _____
 Function: Specialty Store _____ Function: Specialty Store _____

Historical Information

Construction Date: 1925 ca. Alteration Date: _____

Construction and design details suggest that this commercial building was built circa 1925. This building appears on the 1950 update to the 1923 Sanborn map; it is not shown on the 1923 map.

Evaluation

National Register Status: N/A Individually Listed Listed in District Date: _____
 NR Listing Name: _____
 Consultant Recommend.: _____
 NR District Ref. Number: _____ Contributing Status: _____
 Discussion: _____
 Notes: _____

Documentation

Photos: Photo View of: Date Surveyed: 5/28/2006 Modified: 3/31/2009
 prints D171 Oblique, fac. SW Surveyor: David B. Schneider
 slides _____
 negatives _____
 digital _____



Tuscaloosa

Greater Downtown Study
Historic Resource Survey - 2006

Survey Number: 172
Historic name(s): Commercial Building, Not Named
Common name: The Attic
Location: University Blvd., 2511

Description

Rectangular 1-story brick commercial building with a flat roof concealed by a low flat parapet; faces north, 4 bays wide.



Condition: good _____ Integrity: good _____ Ownership: private _____ Category: Building _____
Historic Use: Commerce/Trade _____ Current Use: Commerce/Trade _____
Function: Specialty Store _____ Function: Specialty Store _____

Historical Information

Construction Date: 1935 ca. Alteration Date: _____

Construction and design details suggest that this commercial building was built circa 1935. This building appears on the 1950 update to the 1923 Sanborn map as Tractor & Farm Implements, Sales & Service; it is not shown on the 1923 map.

Evaluation

National Register Status: N/A Individually Listed Listed in District Date: _____
NR Listing Name: _____
Consultant Recommend.: _____
NR District Ref. Number: _____ Contributing Status: _____
Discussion: _____
Notes: _____

Documentation

Photos: Photo View of: Date Surveyed: 5/28/2006 Modified: 3/31/2009
 prints D172 Oblique, fac. SW Surveyor: David B. Schneider
 slides _____
 negatives _____
 digital _____



Tuscaloosa

Greater Downtown Study
Historic Resource Survey - 2006

Survey Number: 173
 Historic name(s): Robertson Transfer Co.
 Common name: Jester's
 Location: University Blvd., 2515

Description

Rectangular 1-story brick commercial building with a flat roof concealed by a flat parapet; faces north, 3 bays wide.



Condition: good _____ Integrity: good _____ Ownership: private _____ Category: Building _____
 Historic Use: Commerce/Trade _____ Current Use: Commerce/Trade _____
 Function: Specialty Store _____ Function: Specialty Store _____

Historical Information

Construction Date: 1930 ca. Alteration Date: _____

Construction and design details suggest that this commercial building was built circa 1930. This building appears on the 1950 update to the 1923 Sanborn map as Robertson Transfer Co.; it is not shown on the 1923 map.

Evaluation

National Register Status: N/A Individually Listed Listed in District Date: _____
 NR Listing Name: _____
 Consultant Recommend.: _____
 NR District Ref. Number: _____ Contributing Status: _____
 Discussion: _____
 Notes: _____

Documentation

Photos: Photo View of: Date Surveyed: 5/28/2006 Modified: 3/31/2009
 prints D173 Oblique, fac. SE Surveyor: David B. Schneider
 slides _____
 negatives _____
 digital _____



Tuscaloosa

Greater Downtown Study
Historic Resource Survey - 2006

Survey Number: 174
 Historic name(s): Commercial Building, Not Named
 Common name: Nextel
 Location: University Blvd., 2521

Description

Rectangular 1-story brick commercial building with a gable roof concealed by a tall flat parapet; faces north, 2 bays wide.



Condition: good _____ Integrity: good _____ Ownership: private _____ Category: Building _____
 Historic Use: Commerce/Trade _____ Current Use: Commerce/Trade _____
 Function: Specialty Store _____ Function: Specialty Store _____

Historical Information

Construction Date: 1930 ca. Alteration Date: _____

Construction and design details suggest that this commercial building was built circa 1930. This building appears on the 1950 update to the 1923 Sanborn map as a store; it is not shown on the 1923 map.

Evaluation

National Register Status: N/A Individually Listed Listed in District Date: _____
 NR Listing Name: _____
 Consultant Recommend.: _____
 NR District Ref. Number: _____ Contributing Status: _____
 Discussion: _____
 Notes: _____

Documentation

Photos: Photo View of: Date Surveyed: 5/28/2006 Modified: 3/31/2009
 prints D174 Oblique, fac. SW Surveyor: David B. Schneider
 slides _____
 negatives _____
 digital _____



Tuscaloosa

Greater Downtown Study
Historic Resource Survey - 2006

Survey Number: 175

Historic name(s): Commercial Building, Not Named

Common name: _____

Location: University Blvd., 2523-2529

Description

Rectangular 1-story brick 4-unit commercial building with a flat roof concealed by flat parapets at all but the 2nd unit from the west which has a shaped parapet; faces north, 4 bays wide.



Condition: good _____ Integrity: good _____ Ownership: private _____ Category: Building _____
Historic Use: Commerce/Trade _____ Current Use: Commerce/Trade _____
Function: Specialty Store _____ Function: Specialty Store _____

Historical Information

Construction Date: 1925 ca. Alteration Date: _____

Construction and design details suggest that this commercial building was built circa 1925. This building appears on the 1950 update to the 1923 Sanborn map as stores; it is not shown on the 1923 map.

Evaluation

National Register Status: N/A Individually Listed Listed in District Date: _____

NR Listing Name: _____

Consultant Recommend.: _____

NR District Ref. Number: _____ Contributing Status: _____

Discussion: _____

Notes: _____

Documentation

Photos: Photo View of:
 prints D175 Oblique, fac. SW
 slides _____
 negatives _____
 digital _____

Date Surveyed: 5/28/2006 Modified: 6/17/2006

Surveyor: David B. Schneider



Description

Rectangular 1-story brick commercial building with a flat roof concealed by a flat parapet; faces west, 3 bays wide.



Condition: good _____ Integrity: good _____ Ownership: private _____ Category: Building _____
 Historic Use: Commerce/Trade _____ Current Use: Commerce/Trade _____
 Function: Specialty Store _____ Function: Specialty Store _____

Historical Information

Construction Date: 1955 ca. Alteration Date: _____
 Construction and design details suggest that this commercial building was built circa 1955. This building does not appear on the 1950 update to the 1923 Sanborn map.

Evaluation

National Register Status: N/A Individually Listed Listed in District Date: _____
 NR Listing Name: _____
 Consultant Recommend.: _____
 NR District Ref. Number: _____ Contributing Status: _____
 Discussion: _____
 Notes: _____

Documentation

Photos: Photo View of: Date Surveyed: 5/28/2006 Modified: 3/31/2009
 prints D176 Oblique, fac. SE Surveyor: David B. Schneider
 slides _____
 negatives _____
 digital _____



Tuscaloosa

Greater Downtown Study
Historic Resource Survey - 2006

Survey Number: 177
 Historic name(s): Fire Station No. 1
 Common name: _____
 Location: 6th St., 2525

Description

Rectangular split level brick fire station building with a flat roof; faces north, 5x4 bay core.



Condition: good _____ Integrity: good _____ Ownership: private _____ Category: Building _____
 Historic Use: Government _____ Current Use: Government _____
 Function: Fire Station _____ Function: Fire Station _____

Historical Information

Construction Date: 1965 _____ Alteration Date: _____

Construction and design details suggest that this fire station was built circa 1965. This building does not appear on the 1950 update to the 1923 Sanborn map.

Evaluation

National Register Status: N/A Individually Listed Listed in District Date: _____

NR Listing Name: _____

Consultant Recommend.: _____

NR District Ref. Number: _____ Contributing Status: _____

Discussion: _____

Notes:

Documentation

Photos: Photo View of:
 prints D177 Oblique, fac. SW
 slides _____
 negatives _____
 digital _____

Date Surveyed: 5/28/2006 Modified: 3/31/2009
 Surveyor: David B. Schneider



Tuscaloosa

Greater Downtown Study
Historic Resource Survey - 2006

Survey Number: 178
 Historic name(s): Lime-Cola Bottling Co.
 Common name: Premier Mortgage, District Att. Office Annex
 Location: 7th St., 2504-2506

Description

Rectangular 2-story brick commercial building with a flat roof concealed by a low flat parapet at its facade and stepped parapets at its side elevations; faces south, 4x7 bay core.



Condition: good _____ Integrity: good _____ Ownership: private _____ Category: Building _____
 Historic Use: Commerce/Trade _____ Current Use: Commerce/Trade _____
 Function: Specialty Store _____ Function: Business/Professional Office _____

Historical Information

Construction Date: 1922 _____ Alteration Date: 1995 _____

Datestone indicates that this commercial building was built in 1922. Construction and design details suggest that it was remodeled circa 1995. This building appears on the 1923 Sanborn map as the Lime-Cola Bottling Co. It is not shown on the 1910 map.

Evaluation

National Register Status: N/A Individually Listed Listed in District Date: 5/15/1986; rev. 1989,1997
 NR Listing Name: Downtown Tuscaloosa Historic District
 Consultant Recommend.: _____
 NR District Ref. Number: 87 Contributing Status: contributing
 Discussion: _____
 Notes: _____

Documentation

Photos: Photo D178 View of: Oblique, fac. NE Date Surveyed: 6/10/2006 Modified: 12/3/2007
 prints _____ Surveyor: David B. Schneider
 slides _____
 negatives _____
 digital _____



Tuscaloosa

Greater Downtown Study
Historic Resource Survey - 2006

Survey Number: 179
 Historic name(s): Commercial Building, Not Named
 Common name: Party Makers
 Location: 7th St., 2500-2502

Description

Rectangular 1-story brick 2-unit commercial building with a flat roof concealed by stepped parapets; faces south, 4x3 bay core.



Condition: good _____ Integrity: fair _____ Ownership: private _____ Category: Building _____
 Historic Use: Commerce/Trade _____ Current Use: Commerce/Trade _____
 Function: Specialty Store _____ Function: Specialty Store _____

Historical Information

Construction Date: 1930 ca. Alteration Date: 1975 ca.

Construction and design details suggest that this commercial building was built circa 1930 and remodeled circa 1975. This building appears on the 1950 update to the 1923 Sanborn map but not the 1923 edition.

Evaluation

National Register Status: N/A Individually Listed Listed in District Date: 5/15/1986; rev. 1989,1997
 NR Listing Name: Downtown Tuscaloosa Historic District
 Consultant Recommend.: _____
 NR District Ref. Number: 85 Contributing Status: contributing
 Discussion: _____
 Notes: _____

Documentation

Photos: Photo D179 View of: Oblique, fac. NW Date Surveyed: 6/10/2006 Modified: 12/3/2007
 prints _____ Surveyor: David B. Schneider
 slides _____
 negatives _____
 digital _____



Tuscaloosa

Greater Downtown Study
Historic Resource Survey - 2006

Survey Number: 180
Historic name(s): Commercial Building, Not Named
Common name: _____
Location: 7th St., 2501-2519

Description

Rectangular 1-story brick 9-unit commercial building with a flat roof concealed by flat parapets; faces north, 9x3 bay core.



Condition: good _____ Integrity: good _____ Ownership: private _____ Category: Building _____
Historic Use: Commerce/Trade _____ Current Use: Commerce/Trade _____
Function: Specialty Store _____ Function: Business/Professional Office _____

Historical Information

Construction Date: 1925 ca. Alteration Date: _____

Construction and design details suggest that this commercial building was built circa 1925. This building appears on the 1923 Sanborn map but not the 1910 edition.

Evaluation

National Register Status: N/A Individually Listed Listed in District Date: 5/15/1986; rev. 1989,1997

NR Listing Name: Downtown Tuscaloosa Historic District

Consultant Recommend.: _____

NR District Ref. Number: 86 Contributing Status: contributing

Discussion: _____

Notes:

Documentation

Photos: Photo View of:
 prints D180 Oblique, fac. SW
 slides _____
 negatives _____
 digital _____

Date Surveyed: 6/10/2006 Modified: 12/3/2007
Surveyor: David B. Schneider



Tuscaloosa

Greater Downtown Study
Historic Resource Survey - 2006

Survey Number: 181
 Historic name(s): Commercial Building, Not Named
 Common name: _____
 Location: 7th St., 2521

Description

Rectangular 1-story brick commercial building with a flat roof concealed by a stepped parapet; faces north, 5x8 bay core.



Condition: good _____ Integrity: good _____ Ownership: private _____ Category: Building _____
 Historic Use: Commerce/Trade _____ Current Use: Commerce/Trade _____
 Function: Specialty Store _____ Function: Business/Professional Office _____

Historical Information

Construction Date: 1935 ca. Alteration Date: _____

Construction and design details suggest that this commercial building was built circa 1935. This building appears on the 1950 update to the 1923 Sanborn map but not the 1923 edition.

Evaluation

National Register Status: N/A Individually Listed Listed in District Date: 5/15/1986; rev. 1989,1997
 NR Listing Name: Downtown Tuscaloosa Historic District
 Consultant Recommend.: _____
 NR District Ref. Number: 90 Contributing Status: contributing
 Discussion: _____
 Notes: _____

Documentation

Photos: Photo View of: Date Surveyed: 6/10/2006 Modified: 3/29/2009
 prints D181 Oblique, fac. SW Surveyor: David B. Schneider
 slides _____
 negatives _____
 digital _____



Tuscaloosa

Greater Downtown Study
Historic Resource Survey - 2006

Survey Number: 182
 Historic name(s): Searcy Apartments
 Common name: _____
 Location: 6th St., 2501

Description

Rectangular 2-story brick commercial building with a flat roof concealed low flat parapets; faces north, 5x5 bay core with 6-bay wide 1-story addition to the west.



Condition: good _____ Integrity: good _____ Ownership: private _____ Category: Building _____
 Historic Use: Commerce/Trade _____ Current Use: Commerce/Trade _____
 Function: Specialty Store _____ Function: Business/Professional Office _____

Historical Information

Construction Date: 1925 ca. Alteration Date: 1990 ca.

Construction and design details suggest that this commercial building was built circa 1925 and remodeled circa 1990. This building appears on the 1923 Sanborn map as the Searcy Apartments and on its 1950 update as an office building. It is not shown on the 1910 map.

Evaluation

National Register Status: N/A Individually Listed Listed in District Date: _____
 NR Listing Name: _____
 Consultant Recommend.: _____
 NR District Ref. Number: _____ Contributing Status: _____
 Discussion: _____
 Notes: _____

Documentation

Photos: Photo View of: Date Surveyed: 5/28/2006 Modified: 3/31/2009
 prints D182 Oblique, fac. SW Surveyor: David B. Schneider
 slides _____
 negatives _____
 digital _____



Description

Rectangular 1-story brick bus station with a flat roof; faces south, 1x7 bay core.



Condition: good _____ Integrity: good _____ Ownership: private _____ Category: Building _____
 Historic Use: Transportation _____ Current Use: Transportation _____
 Function: Bus Station _____ Function: Bus Station _____

Historical Information

Construction Date: 1965 ca. Alteration Date: _____

Construction and design details suggest that this bus station was built circa 1965. This building does not appear on the 1950 update to the 1923 Sanborn map.

Evaluation

National Register Status: N/A Individually Listed Listed in District Date: _____
 NR Listing Name: _____
 Consultant Recommend.: _____
 NR District Ref. Number: _____ Contributing Status: _____
 Discussion: _____
 Notes: _____

Documentation

Photos: Photo View of: Date Surveyed: 5/28/2006 Modified: 3/31/2009
 prints D182 Oblique, fac. NE Surveyor: David B. Schneider
 slides _____
 negatives _____
 digital _____



Description

Rectangular 1-story brick gas station with a flat roof with modern mansard extensions; faces south, 4x3 bay core.



Condition: good _____ Integrity: fair _____ Ownership: private _____ Category: Building _____
 Historic Use: Commerce/Trade _____ Current Use: Commerce/Trade _____
 Function: Gas Station _____ Function: Specialty Store _____

Historical Information

Construction Date: 1935 ca. Alteration Date: 1985 ca. _____

Construction and design details suggest that this commercial building was built circa 1935 and remodeled circa 1985. This eastern portion of this building appears on the 1950 update to the 1923 Sanborn map but not the 1923 edition.

Evaluation

National Register Status: N/A Individually Listed Listed in District Date: _____
 NR Listing Name: _____
 Consultant Recommend.: _____
 NR District Ref. Number: _____ Contributing Status: _____
 Discussion: _____
 Notes: _____

Documentation

Photos: Photo View of: Date Surveyed: 5/28/2006 Modified: 3/31/2009
 prints D183 Oblique, fac. NW Surveyor: David B. Schneider
 slides _____
 negatives _____
 digital _____



Tuscaloosa

Greater Downtown Study
Historic Resource Survey - 2006

Survey Number: 185

Historic name(s): St. John the Baptist Catholic Church

Common name: _____

Location: Lurleen B Wallace Blvd. N, 815

Description

Rectangular 1-story brick church with a front-facing gable composition shingle roof intersecting a central 2-story tower with tall bellcast hipped roof; 3x5 bay core with gable extension to rear; central entrance at 1st level of belltower within round arched opening with stained glass transom & sidelights, round arched louvered bell vent at upper level, tower flanked at core by round arched stained glass windows, similar windows at side elevations; painted stucco exterior walls; stucco foundation.



Condition: good _____ Integrity: good _____ Ownership: private _____ Category: Building _____
Historic Use: Religion _____ Current Use: Religion _____
Function: Religious Facility _____ Function: Religious Facility _____

Historical Information

Construction Date: 1845 ca. Alteration Date: 1888-1890

According to its historical marker, this building was constructed in 1845 and the belltower was added in 1880-1900.

Evaluation

National Register Status: N/A Individually Listed Listed in District Date: _____

NR Listing Name: _____

Consultant Recommend.: Potentially Eligible-Individual, Field Determined

NR District Ref. Number: _____ Contributing Status: _____

Discussion: _____

Notes:

Documentation

Photos: Photo View of:
 prints D184A Oblique, fac. SW
 slides D184B Oblique, fac. SE
 negatives _____
 digital _____

Date Surveyed: 5/28/2006 Modified: 3/31/2009

Surveyor: David B. Schneider



Description

Rectangular 1-story frame duplex dwelling with a side gable composition shingle roof; faces south, 6x3 bay core.



Condition: good _____ Integrity: fair _____ Ownership: private _____ Category: Building _____
 Historic Use: Single Dwelling - Non Farm _____ Current Use: Commerce/Trade _____
 Function: Duplex _____ Function: Business/Professional Office _____

Historical Information

Construction Date: 1935 ca. Alteration Date: 1985 ca. _____

Construction and design details suggest that this duplex was built circa 1935 and remodeled circa 1985. This house appears on the 1950 update to the 1923 Sanborn map but not the 1923 edition.

Evaluation

National Register Status: N/A Individually Listed Listed in District Date: _____
 NR Listing Name: _____
 Consultant Recommend.: _____
 NR District Ref. Number: _____ Contributing Status: _____
 Discussion: _____
 Notes: _____

Documentation

Photos: Photo View of: Date Surveyed: 5/28/2006 Modified: 3/31/2009
 prints D185A Oblique, fac. NW Surveyor: David B. Schneider
 slides _____
 negatives _____
 digital _____



Tuscaloosa

Greater Downtown Study
Historic Resource Survey - 2006

Survey Number: 187

Historic name(s): House, Not Named

Common name: _____

Location: Paul W. Bryant Dr., 2512

Description

Rectangular 1-story frame pyramidal form dwelling with a hipped pressed metal shingle roof with modern central gable former, historic front-facing gable projection; faces south, 3x2 bay core with front-facing gable projection to west and rear gable wing.



Condition: fair _____ Integrity: fair _____ Ownership: private _____ Category: Building _____
Historic Use: Single Dwelling - Non Farm _____ Current Use: Commerce/Trade _____
Function: Residence _____ Function: Business/Professional Office _____

Historical Information

Construction Date: 1905 _____ Alteration Date: 1970 ca. _____

Construction and design details suggest that this house was built circa 1890 and remodeled circa 1970. The 1905 Sanborn map shows this house as "being built."

Evaluation

National Register Status: N/A Individually Listed Listed in District Date: _____

NR Listing Name: _____

Consultant Recommend.: _____

NR District Ref. Number: _____ Contributing Status: _____

Discussion: _____

Notes: _____

Documentation

Photos: Photo View of:
 prints D185A Oblique, fac. NE
 slides _____
 negatives _____
 digital _____

Date Surveyed: 5/28/2006 Modified: 3/31/2009

Surveyor: David B. Schneider



Tuscaloosa

Greater Downtown Study
Historic Resource Survey - 2006

Survey Number: 188

Historic name(s): House, Not Named

Common name: _____

Location: Lurleen B Wallace Blvd. N, 1008

Description

Rectangular 1-story frame gable front form dwelling with a front-facing gable composition shingle roof (hipped at rear) with angle bracketed eaves; faces east, 3x4 bay core.



Condition: good _____ Integrity: fair _____ Ownership: private _____ Category: Building _____
Historic Use: Single Dwelling - Non Farm _____ Current Use: Commerce/Trade _____
Function: Residence _____ Function: Business/Professional Office _____

Historical Information

Construction Date: 1925 ca. Alteration Date: 1985 ca. _____

Construction and design details suggest that this house was built circa 1925 and remodeled circa 1985. This house appears on the 1950 update to the 1923 Sanborn map but not the 1923 edition.

Evaluation

National Register Status: N/A Individually Listed Listed in District Date: _____

NR Listing Name: _____

Consultant Recommend.: _____

NR District Ref. Number: _____ Contributing Status: _____

Discussion: _____

Notes: _____

Documentation

Photos: Photo View of:
 prints D188A Oblique, fac. NW
 slides _____
 negatives _____
 digital _____

Date Surveyed: 5/28/2006 Modified: 3/31/2009

Surveyor: David B. Schneider



Description

Rectangular 2-story brick dwelling with hipped roof; faces east, 5x2 bay core with 5 bay rear ell wing



Condition: excellent _____ Integrity: good _____ Ownership: private _____ Category: Building _____
 Historic Use: Single Dwelling - Non Farm _____ Current Use: Recreation/Culture _____
 Function: Residence _____ Function: museum _____

Historical Information

Construction Date: 1835 _____ Alteration Date: _____

According to its historical marker, the Battle-Friedman House was built in 1835 for Alfred Battle and was purchased in 1875 by Bernard Friedman. It was willed to the City of Tuscaloosa by Bernard Friedman in 1965. "Traditionally a social and cultural center in Tuscaloosa, it was the residence of Virginia Tunstall Clay-Clopton, author of 'Belle of the Fifties' and of the poet Robert Loveman."

Evaluation

National Register Status: N/A Individually Listed Listed in District Date: _____
 NR Listing Name: _____
 Consultant Recommend.: _____
 NR District Ref. Number: _____ Contributing Status: _____
 Discussion: _____
 Notes: _____

Documentation

Photos: Photo View of: Date Surveyed: 5/28/2006 Modified: 3/31/2009
 prints D189A Oblique, fac. SW Surveyor: David B. Schneider
 slides _____
 negatives _____
 digital _____



Tuscaloosa

Greater Downtown Study
Historic Resource Survey - 2006

Survey Number: 190

Historic name(s): YMCA

Common name: _____

Location: Paul W. Bryant Dr., 2405

Description

Irregular-shaped 2-story brick veneer YMCA building with a flat hipped roof; faces north, 15x3 bay core with rear extensions.



Condition: good _____ Integrity: good _____ Ownership: private _____ Category: Building _____
Historic Use: Recreation/Culture _____ Current Use: Recreation/Culture _____
Function: Sports Facility _____ Function: Sports Facility _____

Historical Information

Construction Date: 1956 ca. Alteration Date: 1970 ca. _____

A datestone dates this building to 1956 and construction and design details suggest that it was remodeled circa 1970. This building is not shown on the 1950 update of the 1923 Sanborn map.

Evaluation

National Register Status: N/A Individually Listed Listed in District Date: _____

NR Listing Name: _____

Consultant Recommend.: _____

NR District Ref. Number: _____ Contributing Status: _____

Discussion: _____

Notes: _____

Documentation

Photos: Photo View of:
 prints D190 _____
 slides _____
 negatives _____
 digital _____

Date Surveyed: 5/28/2006 Modified: 3/31/2009

Surveyor: David B. Schneider



Tuscaloosa

Greater Downtown Study
Historic Resource Survey - 2006

Survey Number: 191
 Historic name(s): House, Not Named
 Common name: _____
 Location: 12th St., 2422

Description

Rectangular 1-story brick veneer dwelling with a hipped composition shingle roof; faces south, 3x5 bay core.



Condition: good _____ Integrity: poor _____ Ownership: private _____ Category: Building _____
 Historic Use: Single Dwelling - Non Farm _____ Current Use: Commerce/Trade _____
 Function: Residence _____ Function: Business/Professional Office _____

Historical Information

Construction Date: 1910 _____ Alteration Date: 1970 ca. _____

Construction and design details suggest that this house was built circa 1910 and remodeled circa 1970. This house appears on the 1910 Sanborn map but not the 1905 edition.

Evaluation

National Register Status: N/A Individually Listed Listed in District Date: _____

NR Listing Name: _____

Consultant Recommend.: _____

NR District Ref. Number: _____ Contributing Status: _____

Discussion: _____

Notes: _____

Documentation

Photos: Photo View of:
 prints D191 _____
 slides _____
 negatives _____
 digital _____

Date Surveyed: 5/28/2006 Modified: 3/31/2009
 Surveyor: David B. Schneider



Description

Rectangular 1.5-story frame dwelling with a side gable composition shingle roof with central gable dormer; faces south, 3x4 bay core.



Condition: good _____ Integrity: poor _____ Ownership: private _____ Category: Building _____
 Historic Use: Single Dwelling - Non Farm _____ Current Use: Single Dwelling - Non Farm _____
 Function: Residence _____ Function: Residence _____

Historical Information

Construction Date: 1920 _____ Alteration Date: 1955 ca. _____
 Construction and design details suggest that this house was built circa 1920 and remodeled circa 1955. This house appears on the 1923 Sanborn map but not the 1910 edition.

Evaluation

National Register Status: N/A Individually Listed Listed in District Date: _____
 NR Listing Name: _____
 Consultant Recommend.: _____
 NR District Ref. Number: _____ Contributing Status: _____
 Discussion: _____
 Notes: _____

Documentation

Photos: Photo View of: Date Surveyed: 5/28/2006 Modified: 3/31/2009
 prints D192 _____ Surveyor: David B. Schneider
 slides _____
 negatives _____
 digital _____



Description

Rectangular 1-story frame dwelling with a hipped composition shingle roof; faces north, 3x4 bay core.



Condition: good _____ Integrity: good _____ Ownership: private _____ Category: Building _____
 Historic Use: Single Dwelling - Non Farm _____ Current Use: Single Dwelling - Non Farm _____
 Function: Residence _____ Function: Residence _____

Historical Information

Construction Date: 1920 _____ Alteration Date: 1955 ca. _____
 Construction and design details suggest that this house was built circa 1920 and remodeled circa 1955. This house appears on the 1923 Sanborn map but not the 1910 edition.

Evaluation

National Register Status: N/A Individually Listed Listed in District Date: _____
 NR Listing Name: _____
 Consultant Recommend.: _____
 NR District Ref. Number: _____ Contributing Status: _____
 Discussion: _____
 Notes: _____

Documentation

Photos: Photo View of: Date Surveyed: 5/28/2006 Modified: 3/31/2009
 prints D193 _____ Surveyor: David B. Schneider
 slides _____
 negatives _____
 digital _____



Description

Rectangular 1-story frame dwelling with a hipped composition shingle roof; faces north, 3x3 bay core.



Condition: good _____ Integrity: good _____ Ownership: private _____ Category: Building _____
 Historic Use: Single Dwelling - Non Farm _____ Current Use: Single Dwelling - Non Farm _____
 Function: Residence _____ Function: Residence _____

Historical Information

Construction Date: 1920 _____ Alteration Date: _____
 Construction and design details suggest that this house was built circa 1920. This house appears on the 1923 Sanborn map but not the 1910 edition.

Evaluation

National Register Status: N/A Individually Listed Listed in District Date: _____
 NR Listing Name: _____
 Consultant Recommend.: _____
 NR District Ref. Number: _____ Contributing Status: _____
 Discussion: _____
 Notes: _____

Documentation

Photos:	Photo	View of:	Date Surveyed:	5/28/2006	Modified:	3/31/2009
<input type="checkbox"/> prints	D194	_____	Surveyor:	David B. Schneider	_____	_____
<input type="checkbox"/> slides	_____	_____	_____	_____	_____	_____
<input type="checkbox"/> negatives	_____	_____	_____	_____	_____	_____
<input type="checkbox"/> digital	_____	_____	_____	_____	_____	_____



Tuscaloosa

Greater Downtown Study
Historic Resource Survey - 2006

Survey Number: 195
 Historic name(s): Commercial Building, Not Named
 Common name: Tom Pogue Studio
 Location: Lurleen B Wallace Blvd. N, 1107

Description

Rectangular 1-story concrete block commercial building with a brick veneer facade and a flat roof concealed by a low stepped parapet with a hipped composition shingle roof; faces west, 3x3 bay core.



Condition: good _____ Integrity: good _____ Ownership: _____ Category: _____
 Historic Use: Commerce/Trade Current Use: Commerce/Trade
 Function: Specialty Store Function: Specialty Store

Historical Information

Construction Date: 1960 ca. Alteration Date: _____
 Construction and design details suggest that this commercial building was built circa 1960. This building does not appear on the 1950 revision to the 1923 Sanborn map.

Evaluation

National Register Status: N/A Individually Listed Listed in District Date: _____
 NR Listing Name: _____
 Consultant Recommend.: _____
 NR District Ref. Number: _____ Contributing Status: _____
 Discussion: _____
 Notes: _____

Documentation

Photos: Photo D195 View of: _____ Date Surveyed: 5/28/2006 Modified: 3/31/2009
 prints _____ Surveyor: David B. Schneider
 slides _____
 negatives _____
 digital _____



Description

Rectangular 1-story frame dwelling with a side gable composition shingle roof with central shed decorative dormer; faces east, 5x3 bay core with rear wing.



Condition: good _____ Integrity: good _____ Ownership: private _____ Category: Building _____
 Historic Use: Single Dwelling - Non Farm _____ Current Use: Single Dwelling - Non Farm _____
 Function: Residence _____ Function: Residence _____

Historical Information

Construction Date: ca. Alteration Date: 1925 ca.

Construction and design details suggest that this house was built in the 19th century and remodeled circa 1925. This house appears on the 1905 Sanborn map, the first edition that covers this block.

Evaluation

National Register Status: N/A Individually Listed Listed in District Date: _____

NR Listing Name: _____

Consultant Recommend.: _____

NR District Ref. Number: _____ Contributing Status: _____

Discussion: _____

Notes:

Documentation

Photos: Photo View of:
 prints D196 _____
 slides _____
 negatives _____
 digital _____

Date Surveyed: 5/28/2006 Modified: 3/31/2009
 Surveyor: David B. Schneider



Tuscaloosa

Greater Downtown Study
Historic Resource Survey - 2006

Survey Number: 197
 Historic name(s): House, Not Named
 Common name: _____
 Location: 11th St., 2413

Description

Rectangular 1-story frame dwelling with a hipped composition shingle roof; faces north, 3x3 bay core.



Condition: good _____ Integrity: poor _____ Ownership: private _____ Category: Building _____
 Historic Use: Single Dwelling - Non Farm _____ Current Use: Commerce/Trade _____
 Function: Residence _____ Function: Business/Professional Office _____

Historical Information

Construction Date: 1920 ca. Alteration Date: 1980 ca. _____

Construction and design details suggest that this house was built circa 1925 and remodeled circa 1980. This house appears on the 1923 Sanborn map but not the 1910 edition.

Evaluation

National Register Status: N/A Individually Listed Listed in District Date: _____

NR Listing Name: _____

Consultant Recommend.: _____

NR District Ref. Number: _____ Contributing Status: _____

Discussion: _____

Notes: _____

Documentation

Photos: Photo View of:
 prints D197 _____
 slides _____
 negatives _____
 digital _____

Date Surveyed: 5/28/2006 Modified: 3/31/2009
 Surveyor: David B. Schneider



Description

Rectangular 1-story frame dwelling with a side gable composition shingle roof with front-facing gable projections; faces north, 4x3 bay core.



Condition: good _____ Integrity: poor _____ Ownership: private _____ Category: Building _____
 Historic Use: Single Dwelling - Non Farm _____ Current Use: Single Dwelling - Non Farm _____
 Function: Residence _____ Function: Residence _____

Historical Information

Construction Date: 1920 ca. Alteration Date: 1980 ca. _____

Construction and design details suggest that this house was built circa 1925 and remodeled circa 1980. This house appears on the 1923 Sanborn map but not the 1910 edition.

Evaluation

National Register Status: N/A Individually Listed Listed in District Date: _____
 NR Listing Name: _____
 Consultant Recommend.: _____
 NR District Ref. Number: _____ Contributing Status: _____
 Discussion: _____
 Notes: _____

Documentation

Photos: Photo View of: Date Surveyed: 5/28/2006 Modified: 3/31/2009
 prints D198 Surveyor: David B. Schneider
 slides _____
 negatives _____
 digital _____



Tuscaloosa

Greater Downtown Study
Historic Resource Survey - 2006

Survey Number: 199
 Historic name(s): House, Not Named
 Common name: _____
 Location: 11th St., 2421

Description

Rectangular 1-story frame dwelling with a side gable composition shingle roof with central decorative gable dormer; faces north, 3x7 bay core.



Condition: good _____ Integrity: poor _____ Ownership: private _____ Category: Building _____
 Historic Use: Single Dwelling - Non Farm _____ Current Use: Commerce/Trade _____
 Function: Residence _____ Function: Business/Professional Office _____

Historical Information

Construction Date: 1920 ca. Alteration Date: 1980 ca. _____

Construction and design details suggest that this house was built circa 1925 and remodeled circa 1980. This house appears on the 1923 Sanborn map but not the 1910 edition.

Evaluation

National Register Status: N/A Individually Listed Listed in District Date: _____

NR Listing Name: _____

Consultant Recommend.: _____

NR District Ref. Number: _____ Contributing Status: _____

Discussion: _____

Notes: _____

Documentation

Photos: Photo View of:
 prints D199 _____
 slides _____
 negatives _____
 digital _____

Date Surveyed: 5/28/2006 Modified: 3/31/2009
 Surveyor: David B. Schneider



Tuscaloosa

Greater Downtown Study
Historic Resource Survey - 2006

Survey Number: 200
Historic name(s): House, Not Named
Common name: _____
Location: Greensboro Ave., 1308

Description

Rectangular 2.5-story brick veneer dwelling with a side gable composition shingle roof with three gable dormer; faces east, 5x2 bay core; replacement entrance bay porch with columns; central entrance at facade with transom & sidelights, entrance w/sidelights at upper level; entrances flanked by single 6/6 double hung sash windows in segmental arched openings, similar windows at side elevations; brick veneer; brick veneer foundation.



Condition: good _____ Integrity: poor _____ Ownership: private _____ Category: Building _____
Historic Use: Single Dwelling - Non Farm _____ Current Use: Commerce/Trade _____
Function: Residence _____ Function: Business/Professional Office _____

Historical Information

Construction Date: 1920 ca. _____ Alteration Date: _____

Construction and design details suggest that this house was built circa 1925. This house appears on the 1923 Sanborn map but not the 1910 edition.

Evaluation

National Register Status: N/A Individually Listed Listed in District Date: _____

NR Listing Name: _____

Consultant Recommend.: _____

NR District Ref. Number: _____ Contributing Status: _____

Discussion: _____

Notes: _____

Documentation

Photos: Photo View of:
 prints D200 _____
 slides _____
 negatives _____
 digital _____

Date Surveyed: 5/28/2006 Modified: 3/31/2009
Surveyor: David B. Schneider



Tuscaloosa

Greater Downtown Study
Historic Resource Survey - 2006

Survey Number: 201
 Historic name(s): House, Not Named
 Common name: _____
 Location: 14th St., 2424

Description

Rectangular 1-story frame dwelling with a hipped composition shingle roof; faces south, 4x2 bay core.



Condition: good _____ Integrity: fair _____ Ownership: private _____ Category: Building _____
 Historic Use: Single Dwelling - Non Farm _____ Current Use: Single Dwelling - Non Farm _____
 Function: Residence _____ Function: Residence _____

Historical Information

Construction Date: 1930 ca. Alteration Date: 1985 ca.

Construction and design details suggest that this house was built circa 1930 and remodeled circa 1985. This house appears on the 1950 update of the 1923 Sanborn map but not the 1923 edition.

Evaluation

National Register Status: N/A Individually Listed Listed in District Date: _____

NR Listing Name: _____

Consultant Recommend.: _____

NR District Ref. Number: _____ Contributing Status: _____

Discussion: _____

Notes: _____

Documentation

Photos: Photo View of:
 prints D201 _____
 slides _____
 negatives _____
 digital _____

Date Surveyed: 5/28/2006 Modified: 3/31/2009
 Surveyor: David B. Schneider



Tuscaloosa

Greater Downtown Study
Historic Resource Survey - 2006

Survey Number: 202
 Historic name(s): House, Not Named
 Common name: _____
 Location: 14th St., 2422

Description

Rectangular 1-story frame dwelling with a hipped composition shingle roof; faces south, 3x2 bay core.



Condition: good _____ Integrity: fair _____ Ownership: private _____ Category: Building _____
 Historic Use: Single Dwelling - Non Farm _____ Current Use: Commerce/Trade _____
 Function: Residence _____ Function: Business/Professional Office _____

Historical Information

Construction Date: 1930 ca. Alteration Date: 1985 ca. _____

Construction and design details suggest that this house was built circa 1930 and remodeled circa 1985. This house appears on the 1950 update of the 1923 Sanborn map but not the 1923 edition.

Evaluation

National Register Status: N/A Individually Listed Listed in District Date: _____

NR Listing Name: _____

Consultant Recommend.: _____

NR District Ref. Number: _____ Contributing Status: _____

Discussion: _____

Notes:

Documentation

Photos: Photo View of:
 prints D202 _____
 slides _____
 negatives _____
 digital _____

Date Surveyed: 5/28/2006 Modified: 3/31/2009
 Surveyor: David B. Schneider



Tuscaloosa
 Greater Downtown Study
 Historic Resource Survey - 2006

Survey Number: 203
 Historic name(s): House, Not Named
 Common name: Alco Properties
 Location: 14th St., 2420

Description

Rectangular 1-story frame dwelling with a front-facing gable composition shingle roof; faces south, 3x3 bay core.



Condition: good _____ Integrity: fair _____ Ownership: private _____ Category: Building _____
 Historic Use: Single Dwelling - Non Farm _____ Current Use: Single Dwelling - Non Farm _____
 Function: Residence _____ Function: Residence _____

Historical Information

Construction Date: 1930 ca. Alteration Date: 1965 ca. _____
 Construction and design details suggest that this house was built circa 1930 and remodeled circa 1965. This house appears on the 1923 Sanborn map; the area is not shown on the 1910 map.

Evaluation

National Register Status: N/A Individually Listed Listed in District Date: _____
 NR Listing Name: _____
 Consultant Recommend.: _____
 NR District Ref. Number: _____ Contributing Status: _____
 Discussion: _____
 Notes: _____

Documentation

Photos: Photo View of: Date Surveyed: 5/28/2006 Modified: 3/31/2009
 prints D203 Surveyor: David B. Schneider
 slides _____
 negatives _____
 digital _____



Description

Rectangular 1-story frame dwelling with a side gable composition shingle roof; faces north, 3x3 bay core with rear additions.



Condition: good _____ Integrity: fair _____ Ownership: private _____ Category: Building _____
 Historic Use: Single Dwelling - Non Farm _____ Current Use: Single Dwelling - Non Farm _____
 Function: Residence _____ Function: Residence _____

Historical Information

Construction Date: 1945 ca. Alteration Date: 1985 ca. _____

Construction and design details suggest that this house was built circa 1945 and remodeled circa 1985. This house appears on the 1950 update of the 1923 Sanborn map but not the 1923 edition.

Evaluation

National Register Status: N/A Individually Listed Listed in District Date: _____

NR Listing Name: _____

Consultant Recommend.: _____

NR District Ref. Number: _____ Contributing Status: _____

Discussion: _____

Notes: _____

Documentation

Photos: Photo View of:
 prints D204 _____
 slides _____
 negatives _____
 digital _____

Date Surveyed: 5/28/2006 Modified: 3/31/2009
 Surveyor: David B. Schneider



Tuscaloosa

Greater Downtown Study
Historic Resource Survey - 2006

Survey Number: 205
 Historic name(s): House, Not Named
 Common name: _____
 Location: 14th St., 2421

Description

Rectangular 1-story frame dwelling with a side gable composition shingle roof with front-facing gable projection; faces north, 3x2 bay core.



Condition: good _____ Integrity: fair _____ Ownership: private _____ Category: Building _____
 Historic Use: Single Dwelling - Non Farm _____ Current Use: Single Dwelling - Non Farm _____
 Function: Residence _____ Function: Residence _____

Historical Information

Construction Date: 1945 ca. Alteration Date: 1985 ca. _____

Construction and design details suggest that this house was built circa 1945 and remodeled circa 1985. This house appears on the 1950 update of the 1923 Sanborn map but not the 1923 edition.

Evaluation

National Register Status: N/A Individually Listed Listed in District Date: _____

NR Listing Name: _____

Consultant Recommend.: _____

NR District Ref. Number: _____ Contributing Status: _____

Discussion: _____

Notes: _____

Documentation

Photos: Photo View of:
 prints D205 _____
 slides _____
 negatives _____
 digital _____

Date Surveyed: 5/28/2006 Modified: 3/31/2009
 Surveyor: David B. Schneider



Description

Rectangular 1-story frame dwelling with a side gable composition shingle roof with front-facing gable projection; faces north, 4x2 bay core.



Condition: good _____ Integrity: fair _____ Ownership: private _____ Category: Building _____
 Historic Use: Single Dwelling - Non Farm _____ Current Use: Single Dwelling - Non Farm _____
 Function: Residence _____ Function: Residence _____

Historical Information

Construction Date: 1945 ca. Alteration Date: 1985 ca. _____
 Construction and design details suggest that this house was built circa 1945 and remodeled circa 1985. This house appears on the 1950 update of the 1923 Sanborn map but not the 1923 edition.

Evaluation

National Register Status: N/A Individually Listed Listed in District Date: _____
 NR Listing Name: _____
 Consultant Recommend.: _____
 NR District Ref. Number: _____ Contributing Status: _____
 Discussion: _____
 Notes: _____

Documentation

Photos: Photo View of: Date Surveyed: 5/28/2006 Modified: 3/31/2009
 prints D206 _____ Surveyor: David B. Schneider
 slides _____
 negatives _____
 digital _____



Tuscaloosa

Greater Downtown Study
Historic Resource Survey - 2006

Survey Number: 207
 Historic name(s): House, Not Named
 Common name: Cross, Poole, Goldasich & Fischer, Attorneys
 Location: Greensboro Ave., 1416

Description

Rectangular 2-story frame dwelling with a hipped composition shingle roof with decorative hipped dormer; faces east, 3x3 bay core.



Condition: good _____ Integrity: fair _____ Ownership: private _____ Category: Building _____
 Historic Use: Single Dwelling - Non Farm _____ Current Use: Single Dwelling - Non Farm _____
 Function: Residence _____ Function: Residence _____

Historical Information

Construction Date: 1920 ca. Alteration Date: 1985 ca.

Construction and design details suggest that this house was built circa 1920 and remodeled circa 1985. This house appears on the 1923 Sanborn map; the area is not shown on the 1910 map.

Evaluation

National Register Status: N/A Individually Listed Listed in District Date: _____
 NR Listing Name: _____
 Consultant Recommend.: _____
 NR District Ref. Number: _____ Contributing Status: _____
 Discussion: _____
 Notes: _____

Documentation

Photos: Photo View of: Date Surveyed: 5/28/2006 Modified: 3/31/2009
 prints D207 Surveyor: David B. Schneider
 slides _____
 negatives _____
 digital _____



Tuscaloosa

Greater Downtown Study
Historic Resource Survey - 2006

Survey Number: 208
 Historic name(s): House, Not Named
 Common name: The Carriage House
 Location: 15th St., 2310

Description

Rectangular 1-story frame dwelling with a side gable composition shingle roof; faces south, 3x2 bay core.



Condition: good _____ Integrity: fair _____ Ownership: private _____ Category: Building _____
 Historic Use: Single Dwelling - Non Farm _____ Current Use: Commerce/Trade _____
 Function: Residence _____ Function: Business/Professional Office _____

Historical Information

Construction Date: 1870 ca. Alteration Date: 1980 ca. _____

Construction and design details suggest that this house was built circa 1870 and remodeled circa 1980. This house does not appear on the 1950 update of the 1923 Sanborn map.

Evaluation

National Register Status: N/A Individually Listed Listed in District Date: _____

NR Listing Name: _____

Consultant Recommend.: _____

NR District Ref. Number: _____ Contributing Status: _____

Discussion: _____

Notes: _____

Documentation

Photos: Photo View of:
 prints D208 _____
 slides _____
 negatives _____
 digital _____

Date Surveyed: 5/28/2006 Modified: 3/31/2009
 Surveyor: David B. Schneider



Tuscaloosa

Greater Downtown Study
Historic Resource Survey - 2006

Survey Number: 209
 Historic name(s): House, Not Named
 Common name: Lang Ray Realty
 Location: 15th St., 2300

Description

L-shaped 1-story frame dwelling with modern brick veneer and a a cross gable composition shingle roof; faces south.



Condition: good _____ Integrity: poor _____ Ownership: private _____ Category: Building _____
 Historic Use: Single Dwelling - Non Farm _____ Current Use: Commerce/Trade _____
 Function: Residence _____ Function: Business/Professional Office _____

Historical Information

Construction Date: 1930 ca. Alteration Date: 1970 _____

Construction and design details suggest that this house was built circa 1930 and remodeled circa 1970. This house appears on the 1950 update of the 1923 Sanborn map; the area is not shown on the 1923 map.

Evaluation

National Register Status: N/A Individually Listed Listed in District Date: _____

NR Listing Name: _____

Consultant Recommend.: _____

NR District Ref. Number: _____ Contributing Status: _____

Discussion: _____

Notes: _____

Documentation

Photos: Photo View of:
 prints D209 _____
 slides _____
 negatives _____
 digital _____

Date Surveyed: 5/28/2006 Modified: 3/31/2009
 Surveyor: David B. Schneider



Tuscaloosa

Greater Downtown Study
Historic Resource Survey - 2006

Survey Number: 210
 Historic name(s): House, Not Named
 Common name: _____
 Location: 23rd Ave., 1412

Description

Rectangular 1-story frame dwelling with a front-facing gable composition shingle roof; faces east, 3x3 bay core.



Condition: fair _____ Integrity: good _____ Ownership: private _____ Category: Building _____
 Historic Use: Single Dwelling - Non Farm _____ Current Use: Single Dwelling - Non Farm _____
 Function: Residence _____ Function: Residence _____

Historical Information

Construction Date: 1930 ca. Alteration Date: _____

Construction and design details suggest that this house was built circa 1930. This house appears on the 1950 update of the 1923 Sanborn map but not on the 1923 map.

Evaluation

National Register Status: N/A Individually Listed Listed in District Date: _____

NR Listing Name: _____

Consultant Recommend.: _____

NR District Ref. Number: _____ Contributing Status: _____

Discussion: _____

Notes: _____

Documentation

Photos: Photo View of:
 prints D210 _____
 slides _____
 negatives _____
 digital _____

Date Surveyed: 5/28/2006 Modified: 3/31/2009
 Surveyor: David B. Schneider



Description

Rectangular 1-story frame dwelling with a side gable composition shingle roof; faces east, 3x1 bay core.



Condition: fair _____ Integrity: good _____ Ownership: private _____ Category: Building _____
 Historic Use: Single Dwelling - Non Farm _____ Current Use: Single Dwelling - Non Farm _____
 Function: Residence _____ Function: Residence _____

Historical Information

Construction Date: 1945 ca. Alteration Date: _____
 Construction and design details suggest that this house was built circa 1945. This house appears on the 1950 update of the 1923 Sanborn map but not on the 1923 map.

Evaluation

National Register Status: N/A Individually Listed Listed in District Date: _____
 NR Listing Name: _____
 Consultant Recommend.: _____
 NR District Ref. Number: _____ Contributing Status: _____
 Discussion: _____
 Notes: _____

Documentation

Photos: Photo View of: Date Surveyed: 5/28/2006 Modified: 3/31/2009
 prints D211 _____ Surveyor: David B. Schneider
 slides _____
 negatives _____
 digital _____



Description

Rectangular 1-story frame dwelling with a side gable composition shingle roof; faces east, 3x1 bay core.



Condition: fair _____ Integrity: good _____ Ownership: private _____ Category: Building _____
 Historic Use: Single Dwelling - Non Farm _____ Current Use: Single Dwelling - Non Farm _____
 Function: Residence _____ Function: Residence _____

Historical Information

Construction Date: 1945 ca. Alteration Date: 1975 ca. _____
 Construction and design details suggest that this house was built circa 1945 and remodeled circa 1975. This house appears on the 1950 update of the 1923 Sanborn map but not on the 1923 map.

Evaluation

National Register Status: N/A Individually Listed Listed in District Date: _____
 NR Listing Name: _____
 Consultant Recommend.: _____
 NR District Ref. Number: _____ Contributing Status: _____
 Discussion: _____
 Notes: _____

Documentation

Photos: Photo View of: Date Surveyed: 5/28/2006 Modified: 3/31/2009
 prints D212 Surveyor: David B. Schneider
 slides _____
 negatives _____
 digital _____



Description

Rectangular 1.5-story frame dwelling with a side gable composition shingle roof with 2 shed dormers; faces north, 3x2 bay core.



Condition: good _____ Integrity: poor _____ Ownership: private _____ Category: Building _____
 Historic Use: Single Dwelling - Non Farm _____ Current Use: Single Dwelling - Non Farm _____
 Function: Residence _____ Function: Residence _____

Historical Information

Construction Date: 1925 ca. Alteration Date: 1975 ca. _____

Construction and design details suggest that this house was built circa 1925 and remodeled circa 1975. This house appears on the 1950 update of the 1923 Sanborn map but not on the 1923 map.

Evaluation

National Register Status: N/A Individually Listed Listed in District Date: _____
 NR Listing Name: _____
 Consultant Recommend.: _____
 NR District Ref. Number: _____ Contributing Status: _____
 Discussion: _____
 Notes: _____

Documentation

Photos: Photo View of: Date Surveyed: 5/28/2006 Modified: 3/31/2009
 prints D213 Surveyor: David B. Schneider
 slides _____
 negatives _____
 digital _____



Description

Rectangular 1-story brick veneer dwelling with a side gable composition shingle roof; faces north, 3x3 bay core.



Condition: good _____ Integrity: poor _____ Ownership: private _____ Category: Building _____
 Historic Use: Single Dwelling - Non Farm _____ Current Use: Single Dwelling - Non Farm _____
 Function: Residence _____ Function: Residence _____

Historical Information

Construction Date: 1925 ca. Alteration Date: 1975 ca.

Construction and design details suggest that this house was built circa 1925 and remodeled circa 1975. This house appears on the 1950 update of the 1923 Sanborn map but not on the 1923 map.

Evaluation

National Register Status: N/A Individually Listed Listed in District Date: _____

NR Listing Name: _____

Consultant Recommend.: _____

NR District Ref. Number: _____ Contributing Status: _____

Discussion: _____

Notes: _____

Documentation

Photos: Photo View of:
 prints D214 _____
 slides _____
 negatives _____
 digital _____

Date Surveyed: 5/28/2006 Modified: 3/31/2009
 Surveyor: David B. Schneider



Tuscaloosa

Greater Downtown Study
Historic Resource Survey - 2006

Survey Number: 215
Historic name(s): House, Not Named
Common name: _____
Location: 14th St., 2310

Description

Rectangular 2-story frame dwelling with a front-facing gable composition shingle roof; faces south, 5x4 bay core.



Condition: good _____ Integrity: poor _____ Ownership: private _____ Category: Building _____
Historic Use: Single Dwelling - Non Farm _____ Current Use: Commerce/Trade _____
Function: Residence _____ Function: Business/Professional Office _____

Historical Information

Construction Date: 1925 ca. Alteration Date: 1975 ca.

Construction and design details suggest that this house was built circa 1925 and remodeled circa 1975. This house appears on the 1923 Sanborn map but not on the 1923 map; this area is not shown on the 1910 edition; it is not shown on the 1910 edition.

Evaluation

National Register Status: N/A Individually Listed Listed in District Date: _____
NR Listing Name: _____
Consultant Recommend.: _____
NR District Ref. Number: _____ Contributing Status: _____
Discussion: _____
Notes: _____

Documentation

Photos: Photo View of: Date Surveyed: 5/28/2006 Modified: 3/31/2009
 prints D215 Surveyor: David B. Schneider
 slides _____
 negatives _____
 digital _____



Tuscaloosa

Greater Downtown Study
Historic Resource Survey - 2006

Survey Number: 216
 Historic name(s): House, Not Named
 Common name: _____
 Location: 14th St., 2308

Description

Rectangular 1-story stucco dwelling with a front-facing gable composition shingle roof; faces south, 3x5 bay core.



Condition: good _____ Integrity: poor _____ Ownership: private _____ Category: Building _____
 Historic Use: Single Dwelling - Non Farm _____ Current Use: Commerce/Trade _____
 Function: Residence _____ Function: Business/Professional Office _____

Historical Information

Construction Date: 1920 ca. Alteration Date: 1975 ca. _____

Construction and design details suggest that this house was built circa 1920 and remodeled circa 1975. This house appears on the 1923 Sanborn map but not on the 1923 map; this area is not shown on the 1910 edition; it is not shown on the 1910 edition.

Evaluation

National Register Status: N/A Individually Listed Listed in District Date: _____
 NR Listing Name: _____
 Consultant Recommend.: _____
 NR District Ref. Number: _____ Contributing Status: _____
 Discussion: _____
 Notes: _____

Documentation

Photos: Photo View of: Date Surveyed: 5/28/2006 Modified: 3/31/2009
 prints D216 Surveyor: David B. Schneider
 slides _____
 negatives _____
 digital _____



Tuscaloosa

Greater Downtown Study
Historic Resource Survey - 2006

Survey Number: 217
 Historic name(s): House, Not Named
 Common name: Kids First
 Location: 14th St., 2300

Description

Rectangular 2-story stucco dwelling with a hipped gable composition shingle roof with 2-front facing cross gables; faces south, 3x3 bay core.



Condition: good _____ Integrity: poor _____ Ownership: private _____ Category: Building _____
 Historic Use: Single Dwelling - Non Farm _____ Current Use: Commerce/Trade _____
 Function: Residence _____ Function: Business/Professional Office _____

Historical Information

Construction Date: 1920 ca. Alteration Date: 1975 ca.

Construction and design details suggest that this house was built circa 1920 and remodeled circa 1975. This house appears on the 1923 Sanborn map but not on the 1923 map; it is not shown on the 1910 edition.

Evaluation

National Register Status: N/A Individually Listed Listed in District Date: _____
 NR Listing Name: _____
 Consultant Recommend.: _____
 NR District Ref. Number: _____ Contributing Status: _____
 Discussion: _____
 Notes: _____

Documentation

Photos: Photo View of: Date Surveyed: 5/28/2006 Modified: 3/31/2009
 prints D217 Surveyor: David B. Schneider
 slides _____
 negatives _____
 digital _____



Description

Rectangular 3-story brick apartment building with a hipped composition shingle roof; faces east, 5x6 bay core.



Condition: good _____ Integrity: fair _____ Ownership: _____ Category: _____
 Historic Use: Multiple Dwelling _____ Current Use: Multiple Dwelling _____
 Function: Apartment Building _____ Function: Apartment Building _____

Historical Information

Construction Date: 1950 _____ Alteration Date: 1990 ca. _____
 Construction and design details suggest that this house was built circa 1945 and remodeled circa 1990. The 1950 update to the 1923 Sanborn map indicates that this house was built in 1950.

Evaluation

National Register Status: N/A Individually Listed Listed in District Date: _____
 NR Listing Name: _____
 Consultant Recommend.: _____
 NR District Ref. Number: _____ Contributing Status: _____
 Discussion: _____
 Notes: _____

Documentation

Photos: Photo View of: Date Surveyed: 5/28/2006 Modified: 3/31/2009
 prints D218 _____ Surveyor: David B. Schneider
 slides _____
 negatives _____
 digital _____



Tuscaloosa

Greater Downtown Study
Historic Resource Survey - 2006

Survey Number: 219
Historic name(s): Jemison House Servant's Quarters
Common name: _____
Location: 13th St., 2303

Description

Rectangular 1-story stucco dwelling with a hipped composition shingle roof, central front-facing cross gable; faces south, 3x2 bay core.



Condition: good _____ Integrity: fair _____ Ownership: private _____ Category: Building _____
Historic Use: Single Dwelling - Non Farm _____ Current Use: Commerce/Trade _____
Function: Residence _____ Function: Business/Professional Office _____

Historical Information

Construction Date: 1862 ca. _____ Alteration Date: _____

Construction and design details suggest that this house was built circa 1945 and remodeled circa 1990. Built as a servants quarters for the adjacent Jemison house.

Evaluation

National Register Status: N/A Individually Listed Listed in District Date: _____

NR Listing Name: _____

Consultant Recommend.: _____

NR District Ref. Number: _____ Contributing Status: _____

Discussion: _____

Notes: _____

Documentation

Photos: Photo View of:
 prints D219 _____
 slides _____
 negatives _____
 digital _____

Date Surveyed: 5/28/2006 Modified: 3/31/2009
Surveyor: David B. Schneider



Tuscaloosa

Greater Downtown Study
Historic Resource Survey - 2006

Survey Number: 220
Historic name(s): Jemison House
Common name: _____
Location: Greensboro Ave., 1305

Description

Rectangular 2-story stucco Italianate style dwelling with a hipped raised seam metal roof with cupola; faces west, 5x3 bay core with rear 1-story gable wing.



Condition: good _____ Integrity: fair _____ Ownership: private _____ Category: Building _____
Historic Use: Single Dwelling - Non Farm _____ Current Use: Recreation/Culture _____
Function: Residence _____ Function: Museum _____

Historical Information

Construction Date: 1862 ca. Alteration Date: _____

According to its historical marker, the house was "Built by Robert Jemison Jr. Completed 1862,...Jemison [was] a member of the 1861 Secession Convention (he voted against secession), Confederate States Senate (1863-65), helped establish Alabama Insane Hospital. Boyhood home of Robert Jemison Van de Graaff, inventor of generator used in splitting the atom and of William "Bully" Van de Graaff first All American Athlete from University of Alabama. Hugo Friedman in 1955 acquired this mansion for Tuscaloosa County as a library."

Evaluation

National Register Status: N/A Individually Listed Listed in District Date: _____
NR Listing Name: _____
Consultant Recommend.: _____
NR District Ref. Number: _____ Contributing Status: _____
Discussion: _____
Notes: _____

Documentation

Photos: Photo View of: Date Surveyed: 5/28/2006 Modified: 3/31/2009
 prints D220 Surveyor: David B. Schneider
 slides _____
 negatives _____
 digital _____



Tuscaloosa

Greater Downtown Study
Historic Resource Survey - 2006

Survey Number: 221
 Historic name(s): House, Not Named
 Common name: _____
 Location: 13th St., 2310

Description

Rectangular 1-story frame dwelling with a side gable composition shingle roof; faces south, 3x2 bay core with secondary gable extension to east.



Condition: good _____ Integrity: fair _____ Ownership: private _____ Category: Building _____
 Historic Use: Single Dwelling - Non Farm _____ Current Use: Single Dwelling - Non Farm _____
 Function: Residence _____ Function: Residence _____

Historical Information

Construction Date: 1935 ca. Alteration Date: 1985 ca. _____

Construction and design details suggest that this house was built circa 1935 and remodeled circa 1985. This house appears on the 1950 update of the 1923 Sanborn map but not on the 1923 map.

Evaluation

National Register Status: N/A Individually Listed Listed in District Date: _____

NR Listing Name: _____

Consultant Recommend.: _____

NR District Ref. Number: _____ Contributing Status: _____

Discussion: _____

Notes: _____

Documentation

Photos: Photo View of:
 prints D221 _____
 slides _____
 negatives _____
 digital _____

Date Surveyed: 5/28/2006 Modified: 3/31/2009
 Surveyor: David B. Schneider



Tuscaloosa

Greater Downtown Study
Historic Resource Survey - 2006

Survey Number: 222
 Historic name(s): House, Not Named
 Common name: _____
 Location: 13th St., 2306

Description

Irregular-shaped 1-story frame dwelling with a cross gable industrial metal roof; faces south, 3x3 bay core, double 6/6 wood double hung sash windows at west bays of facade, east bay of facade is recessed and contains the entrance, similar single and double windows at side elevations; replacement vinyl siding; brick foundation.



Condition: good _____ Integrity: fair _____ Ownership: private _____ Category: Building _____
 Historic Use: Single Dwelling - Non Farm _____ Current Use: Single Dwelling - Non Farm _____
 Function: Residence _____ Function: Residence _____

Historical Information

Construction Date: 1945 ca. Alteration Date: 1985 ca. _____

Construction and design details suggest that this house was built circa 1945 and remodeled circa 1985. This house appears on the 1950 update of the 1923 Sanborn map but not on the 1923 map.

Evaluation

National Register Status: N/A Individually Listed Listed in District Date: _____

NR Listing Name: _____

Consultant Recommend.: _____

NR District Ref. Number: _____ Contributing Status: _____

Discussion: _____

Notes: _____

Documentation

Photos: Photo View of:
 prints D222 _____
 slides _____
 negatives _____
 digital _____

Date Surveyed: 5/28/2006 Modified: 3/31/2009
 Surveyor: David B. Schneider



Description

Rectangular 1-story frame dwelling with a cross gable composition shingle roof; faces south, 3x2 bay core with front-facing gable at the west bay of its facade.



Condition: good _____ Integrity: fair _____ Ownership: private _____ Category: Building _____
 Historic Use: Single Dwelling - Non Farm _____ Current Use: Single Dwelling - Non Farm _____
 Function: Residence _____ Function: Residence _____

Historical Information

Construction Date: 1945 ca. Alteration Date: 1985 ca. _____

Construction and design details suggest that this house was built circa 1945 and remodeled circa 1985. This house appears on the 1950 update of the 1923 Sanborn map but not on the 1923 map.

Evaluation

National Register Status: N/A Individually Listed Listed in District Date: _____
 NR Listing Name: _____
 Consultant Recommend.: _____
 NR District Ref. Number: _____ Contributing Status: _____
 Discussion: _____
 Notes: _____

Documentation

Photos: Photo View of: Date Surveyed: 5/28/2006 Modified: 3/31/2009
 prints D223 Surveyor: David B. Schneider
 slides _____
 negatives _____
 digital _____



Tuscaloosa

Greater Downtown Study
Historic Resource Survey - 2006

Survey Number: 224
 Historic name(s): House, Not Named
 Common name: _____
 Location: 23rd Ave., 1210

Description

Rectangular 1-story frame dwelling with a front-facing gable composition shingle roof; faces east, 3x3 bay core.



Condition: good _____ Integrity: fair _____ Ownership: private _____ Category: Building _____
 Historic Use: Single Dwelling - Non Farm _____ Current Use: Single Dwelling - Non Farm _____
 Function: Residence _____ Function: Residence _____

Historical Information

Construction Date: 1930 ca. Alteration Date: 1955 ca

Construction and design details suggest that this house was built circa 1930 and remodeled circa 1955. This house appears on the 1950 update of the 1923 Sanborn map but not on the 1923 map.

Evaluation

National Register Status: N/A Individually Listed Listed in District Date: _____
 NR Listing Name: _____
 Consultant Recommend.: _____
 NR District Ref. Number: _____ Contributing Status: _____
 Discussion: _____
 Notes: _____

Documentation

Photos: Photo View of: Date Surveyed: 5/28/2006 Modified: 3/31/2009
 prints D224 Surveyor: David B. Schneider
 slides _____
 negatives _____
 digital _____



Tuscaloosa

Greater Downtown Study
Historic Resource Survey - 2006

Survey Number: 225
 Historic name(s): Apartments, Not Named
 Common name: _____
 Location: 23rd Ave., 1204

Description

Rectangular 2-story frame duplex dwelling with a side gable composition shingle roof; faces east, 5x2 bay core.



Condition: good _____ Integrity: fair _____ Ownership: private _____ Category: Building _____
 Historic Use: Multiple Dwelling _____ Current Use: Multiple Dwelling _____
 Function: Duplex _____ Function: Duplex _____

Historical Information

Construction Date: 1930 ca. Alteration Date: 1955 ca.

Construction and design details suggest that this house was built circa 1930 and remodeled circa 1955. This house appears on the 1950 update of the 1923 Sanborn map but not on the 1923 map.

Evaluation

National Register Status: N/A Individually Listed Listed in District Date: _____
 NR Listing Name: _____
 Consultant Recommend.: _____
 NR District Ref. Number: _____ Contributing Status: _____
 Discussion: _____
 Notes: _____

Documentation

Photos: Photo View of: Date Surveyed: 5/28/2006 Modified: 3/31/2009
 prints D225 Surveyor: David B. Schneider
 slides _____
 negatives _____
 digital _____



Tuscaloosa

Greater Downtown Study
Historic Resource Survey - 2006

Survey Number: 226
 Historic name(s): House, Not Named
 Common name: _____
 Location: 12th St., 2301

Description

Rectangular 1-story frame dwelling with a front-facing gable composition shingle roof; faces north, 3x3 bay core with side gable additions to east and west, rear gable extension.



Condition: good _____ Integrity: fair _____ Ownership: private _____ Category: Building _____
 Historic Use: Single Dwelling - Non Farm _____ Current Use: Single Dwelling - Non Farm _____
 Function: Residence _____ Function: Residence _____

Historical Information

Construction Date: 1920 ca. Alteration Date: 1965 ca. _____

Construction and design details suggest that this house was built circa 1920 and remodeled circa 1965. This house appears on the 1923 Sanborn map but not on the 1910 map.

Evaluation

National Register Status: N/A Individually Listed Listed in District Date: _____

NR Listing Name: _____

Consultant Recommend.: _____

NR District Ref. Number: _____ Contributing Status: _____

Discussion: _____

Notes: _____

Documentation

Photos: Photo View of:
 prints D226 _____
 slides _____
 negatives _____
 digital _____

Date Surveyed: 5/28/2006 Modified: 3/31/2009
 Surveyor: David B. Schneider



Tuscaloosa

Greater Downtown Study
Historic Resource Survey - 2006

Survey Number: 227
 Historic name(s): House, Not Named
 Common name: _____
 Location: 12th St., 2311

Description

Rectangular 1-story frame dwelling with a side gable composition shingle roof; faces north, 3x1 bay core.



Condition: good _____ Integrity: fair _____ Ownership: private _____ Category: Building _____
 Historic Use: Single Dwelling - Non Farm _____ Current Use: Single Dwelling - Non Farm _____
 Function: Residence _____ Function: Residence _____

Historical Information

Construction Date: 1920 ca. Alteration Date: 1955 ca. _____

Construction and design details suggest that this house was built circa 1920 and remodeled circa 1955. A house resembling the front portion of this house appears on the 1923 Sanborn map but not on the 1910 map.

Evaluation

National Register Status: N/A Individually Listed Listed in District Date: _____
 NR Listing Name: _____
 Consultant Recommend.: _____
 NR District Ref. Number: _____ Contributing Status: _____
 Discussion: _____
 Notes: _____

Documentation

Photos: Photo View of: Date Surveyed: 5/28/2006 Modified: 3/31/2009
 prints D227 _____ Surveyor: David B. Schneider
 slides _____
 negatives _____
 digital _____



Tuscaloosa

Greater Downtown Study
Historic Resource Survey - 2006

Survey Number: 228
 Historic name(s): House, Not Named
 Common name: Charter Media
 Location: 11th St., 2306

Description

Rectangular 1-story frame dwelling with a hipped composition shingle roof; faces south, 3x3 bay core.



Condition: good _____ Integrity: fair _____ Ownership: private _____ Category: Building _____
 Historic Use: Single Dwelling - Non Farm _____ Current Use: Commerce/Trade _____
 Function: Residence _____ Function: Business/Professional Office _____

Historical Information

Construction Date: 1910 ca. Alteration Date: 2000 ca.

Construction and design details suggest that this house was built circa 1935 and remodeled circa 1955. A similar house with a wraparound porch appears on the 1910 Sanborn map but not on the 1905 map.

Evaluation

National Register Status: N/A Individually Listed Listed in District Date: _____

NR Listing Name: _____

Consultant Recommend.: _____

NR District Ref. Number: _____ Contributing Status: _____

Discussion: _____

Notes:

Documentation

Photos: Photo View of:
 prints D228 _____
 slides _____
 negatives _____
 digital _____

Date Surveyed: 5/28/2006 Modified: 3/31/2009
 Surveyor: David B. Schneider



Tuscaloosa

Greater Downtown Study
Historic Resource Survey - 2006

Survey Number: 229
 Historic name(s): House, Not Named
 Common name: _____
 Location: Paul W. Bryant Dr., 2301

Description

Rectangular 1-story brick veneer dwelling with a side gable composition shingle roof; faces north, 6x2 bay core with enclosed gable porch to east.



Condition: good _____ Integrity: fair _____ Ownership: private _____ Category: Building _____
 Historic Use: Single Dwelling - Non Farm _____ Current Use: Single Dwelling - Non Farm _____
 Function: Residence _____ Function: Residence _____

Historical Information

Construction Date: 1935 ca. Alteration Date: 1955 ca. _____

Construction and design details suggest that this house was built circa 1935 and remodeled circa 1955. This house appears on the 1950 update to the 1923 Sanborn map but not on the 1923 map.

Evaluation

National Register Status: N/A Individually Listed Listed in District Date: _____

NR Listing Name: _____

Consultant Recommend.: _____

NR District Ref. Number: _____ Contributing Status: _____

Discussion: _____

Notes: _____

Documentation

Photos: Photo View of:
 prints D229 _____
 slides _____
 negatives _____
 digital _____

Date Surveyed: 5/28/2006 Modified: 3/31/2009
 Surveyor: David B. Schneider



Tuscaloosa

Greater Downtown Study
Historic Resource Survey - 2006

Survey Number: 230
 Historic name(s): House, Not Named
 Common name: _____
 Location: Paul W. Bryant Dr., 2315

Description

Rectangular 1-story frame dwelling with a hipped composition shingle roof with central decorative hipped dormer; faces north, 3x4 bay core.



Condition: good _____ Integrity: fair _____ Ownership: private _____ Category: Building _____
 Historic Use: Single Dwelling - Non Farm _____ Current Use: Single Dwelling - Non Farm _____
 Function: Residence _____ Function: Residence _____

Historical Information

Construction Date: 1920 ca. Alteration Date: 1990 ca. _____

Construction and design details suggest that this house was built circa 1920 and remodeled circa 1955. This house appears on the 1923 Sanborn map but not on the 1910 map.

Evaluation

National Register Status: N/A Individually Listed Listed in District Date: _____

NR Listing Name: _____

Consultant Recommend.: _____

NR District Ref. Number: _____ Contributing Status: _____

Discussion: _____

Notes: _____

Documentation

Photos: Photo View of:
 prints D230 _____
 slides _____
 negatives _____
 digital _____

Date Surveyed: 5/28/2006 Modified: 3/31/2009
 Surveyor: David B. Schneider



Description

Rectangular 1-story frame dwelling with a cross gable composition shingle roof; faces south, 2x2 bay core.



Condition: good _____ Integrity: fair _____ Ownership: private _____ Category: Building _____
 Historic Use: Single Dwelling - Non Farm _____ Current Use: Single Dwelling - Non Farm _____
 Function: Residence _____ Function: Residence _____

Historical Information

Construction Date: 1950 ca. Alteration Date: 1965 ca.; 1995 ca.
 Construction and design details suggest that this house was built circa 1950 and remodeled circa 1965 and 1995. The house is not shown on the 1950 update of the 1923 Sanborn Map.

Evaluation

National Register Status: N/A Individually Listed Listed in District Date: _____
 NR Listing Name: _____
 Consultant Recommend.: _____
 NR District Ref. Number: _____ Contributing Status: _____
 Discussion: _____
 Notes: _____

Documentation

Photos: Photo View of: Date Surveyed: 5/28/2006 Modified: 3/31/2009
 prints D231 Surveyor: David B. Schneider
 slides _____
 negatives _____
 digital _____



Tuscaloosa

Greater Downtown Study
Historic Resource Survey - 2006

Survey Number: 232
 Historic name(s): House, Not Named
 Common name: _____
 Location: 22nd Ave., 1104

Description

Rectangular 1-story frame dwelling with a side gable composition shingle roof; faces east, 3x2 bay core.



Condition: good _____ Integrity: fair _____ Ownership: private _____ Category: Building _____
 Historic Use: Single Dwelling - Non Farm _____ Current Use: Single Dwelling - Non Farm _____
 Function: Residence _____ Function: Residence _____

Historical Information

Construction Date: 1910 ca. Alteration Date: 1995 ca. _____

Construction and design details suggest that this house was built circa 1910 and remodeled circa 1995. This house appears on the 1950 update to the 1923 Sanborn map but not on the 1923 map.

Evaluation

National Register Status: N/A Individually Listed Listed in District Date: _____

NR Listing Name: _____

Consultant Recommend.: _____

NR District Ref. Number: _____ Contributing Status: _____

Discussion: _____

Notes: _____

Documentation

Photos: Photo View of:
 prints D232 _____
 slides _____
 negatives _____
 digital _____

Date Surveyed: 5/28/2006 Modified: 3/31/2009
 Surveyor: David B. Schneider



Tuscaloosa

Greater Downtown Study
Historic Resource Survey - 2006

Survey Number: 233
 Historic name(s): **Commercial Building, Not Named**
 Common name: **Bryant Drive Animal Hospital**
 Location: **Paul Bryant Dr., 2211**

Description

Rectangular 1-story concrete block commercial building with brick veneer facade and front-facing gable composition shingle roof concealed by stepped parapet; faces north, 4x6 bay core with irregular shaped addition to west.



Condition: good _____ Integrity: fair _____ Ownership: _____ Category: _____
 Historic Use: Commerce/Trade Current Use: Commerce/Trade
 Function: Business/Professional Office Function: Business/Professional Office

Historical Information

Construction Date: 1940 ca. Alteration Date: 1990 ca.

Construction and design details suggest that this house was built circa 1940 and remodeled circa 1990. This building appears on the 1950 update to the 1923 Sanborn map as a Veterinary Hospital; it is not on the 1923 map.

Evaluation

National Register Status: N/A Individually Listed Listed in District Date: _____
 NR Listing Name: _____
 Consultant Recommend.: _____
 NR District Ref. Number: _____ Contributing Status: _____
 Discussion: _____
 Notes: _____

Documentation

Photos: Photo D233 View of: _____ Date Surveyed: 5/28/2006 Modified: 3/31/2009
 prints _____ Surveyor: David B. Schneider
 slides _____
 negatives _____
 digital _____



Description

Rectangular 1-story frame dwelling with a side gable composition shingle roof with a secondary front-facing gable to the east; faces north, 3x3 bay core.



Condition: good _____ Integrity: fair _____ Ownership: private _____ Category: Building _____
 Historic Use: Single Dwelling - Non Farm _____ Current Use: Single Dwelling - Non Farm _____
 Function: Residence _____ Function: Residence _____

Historical Information

Construction Date: 1940 ca. Alteration Date: 1990 ca. _____
 Construction and design details suggest that this house was built circa 1940 and remodeled circa 1990. This house appears on the 1950 update to the 1923 Sanborn map but not on the 1923 map.

Evaluation

National Register Status: N/A Individually Listed Listed in District Date: _____
 NR Listing Name: _____
 Consultant Recommend.: _____
 NR District Ref. Number: _____ Contributing Status: _____
 Discussion: _____
 Notes: _____

Documentation

Photos: Photo View of: Date Surveyed: 5/28/2006 Modified: 3/31/2009
 prints D234 Surveyor: David B. Schneider
 slides _____
 negatives _____
 digital _____



Tuscaloosa

Greater Downtown Study
Historic Resource Survey - 2006

Survey Number: 235
 Historic name(s): House, Not Named
 Common name: _____
 Location: 12th St., 2210

Description

Rectangular 1-story brick veneer dwelling with a front-facing clipped gable composition shingle roof; faces south, 3x4 bay core.



Condition: good _____ Integrity: fair _____ Ownership: private _____ Category: Building _____
 Historic Use: Single Dwelling - Non Farm _____ Current Use: Single Dwelling - Non Farm _____
 Function: Residence _____ Function: Residence _____

Historical Information

Construction Date: 1940 ca. Alteration Date: 1970 ca. _____

Construction and design details suggest that this house was built circa 1940 and remodeled circa 1970. This house appears on the 1950 update to the 1923 Sanborn map but not on the 1923 map.

Evaluation

National Register Status: N/A Individually Listed Listed in District Date: _____
 NR Listing Name: _____
 Consultant Recommend.: _____
 NR District Ref. Number: _____ Contributing Status: _____
 Discussion: _____
 Notes: _____

Documentation

Photos: Photo View of: Date Surveyed: 5/28/2006 Modified: 3/31/2009
 prints D235 Surveyor: David B. Schneider
 slides _____
 negatives _____
 digital _____



Tuscaloosa

Greater Downtown Study
Historic Resource Survey - 2006

Survey Number: 236
 Historic name(s): House, Not Named
 Common name: _____
 Location: 22nd Ave., 1120

Description

Rectangular 1-story frame dwelling with a cross gable composition shingle roof; faces south, 3x1 bay core with front-facing gable wing to north.



Condition: good _____ Integrity: fair _____ Ownership: private _____ Category: Building _____
 Historic Use: Single Dwelling - Non Farm _____ Current Use: Single Dwelling - Non Farm _____
 Function: Residence _____ Function: Residence _____

Historical Information

Construction Date: 1915 ca. Alteration Date: 1975 ca. _____

Construction and design details suggest that this house was built circa 1915 and remodeled circa 1975. This house appears on the 1923 Sanborn map but not on the 1910 map.

Evaluation

National Register Status: N/A Individually Listed Listed in District Date: _____
 NR Listing Name: _____
 Consultant Recommend.: _____
 NR District Ref. Number: _____ Contributing Status: _____
 Discussion: _____
 Notes: _____

Documentation

Photos: Photo View of: Date Surveyed: 5/28/2006 Modified: 3/31/2009
 prints D236 _____ Surveyor: David B. Schneider
 slides _____
 negatives _____
 digital _____



Tuscaloosa

Greater Downtown Study
Historic Resource Survey - 2006

Survey Number: 237
 Historic name(s): House, Not Named
 Common name: _____
 Location: 11th St., 2207

Description

Rectangular 1-story frame dwelling with a front-facing gable composition shingle roof; faces north, 3x2 bay core.



Condition: good _____ Integrity: fair _____ Ownership: private _____ Category: Building _____
 Historic Use: Single Dwelling - Non Farm _____ Current Use: Single Dwelling - Non Farm _____
 Function: Residence _____ Function: Residence _____

Historical Information

Construction Date: 1925 ca. Alteration Date: 1975 ca. _____

Construction and design details suggest that this house was built circa 1925 and remodeled circa 1975. This house appears on the 1950 update to the 1923 Sanborn map but not on the 1923 map.

Evaluation

National Register Status: N/A Individually Listed Listed in District Date: _____

NR Listing Name: _____

Consultant Recommend.: _____

NR District Ref. Number: _____ Contributing Status: _____

Discussion: _____

Notes: _____

Documentation

Photos: Photo View of:
 prints D237 _____
 slides _____
 negatives _____
 digital _____

Date Surveyed: 5/28/2006 Modified: 3/31/2009
 Surveyor: David B. Schneider



Description

Rectangular 2-story frame dwelling with a front-facing gable composition shingle roof; faces north, 3x2 bay core.



Condition: good _____ Integrity: fair _____ Ownership: private _____ Category: Building _____
 Historic Use: Single Dwelling - Non Farm _____ Current Use: Single Dwelling - Non Farm _____
 Function: Residence _____ Function: Residence _____

Historical Information

Construction Date: 1925 ca. Alteration Date: 1955 ca. _____

Construction and design details suggest that this house was built circa 1925 and remodeled circa 1955. This house appears on the 1950 update to the 1923 Sanborn map; a 1-story house with a similar footprint shows on the 1910 and 1923 maps.

Evaluation

National Register Status: N/A Individually Listed Listed in District Date: _____
 NR Listing Name: _____
 Consultant Recommend.: _____
 NR District Ref. Number: _____ Contributing Status: _____
 Discussion: _____
 Notes: _____

Documentation

Photos:	Photo	View of:	Date Surveyed:	5/28/2006	Modified:	3/31/2009
<input type="checkbox"/> prints	D238	_____	Surveyor:	David B. Schneider	_____	_____
<input type="checkbox"/> slides	_____	_____	_____	_____	_____	_____
<input type="checkbox"/> negatives	_____	_____	_____	_____	_____	_____
<input type="checkbox"/> digital	_____	_____	_____	_____	_____	_____



Description

Rectangular 1-story frame dwelling with a front-facing gable composition shingle roof; faces north, 3x3 bay core with secondary front-facing gable projection to east.



Condition: good _____ Integrity: fair _____ Ownership: private _____ Category: Building _____
 Historic Use: Single Dwelling - Non Farm _____ Current Use: Single Dwelling - Non Farm _____
 Function: Residence _____ Function: Residence _____

Historical Information

Construction Date: 1920 ca. Alteration Date: 1955 ca. _____

Construction and design details suggest that this house was built circa 1920 and remodeled circa 1955. A house of similar footprint but without the front-facing gable projection appears on the 1950 update to the 1923 Sanborn map and on the 1923 map.

Evaluation

National Register Status: N/A Individually Listed Listed in District Date: _____
 NR Listing Name: _____
 Consultant Recommend.: _____
 NR District Ref. Number: _____ Contributing Status: _____
 Discussion: _____
 Notes: _____

Documentation

Photos: Photo View of: Date Surveyed: 5/28/2006 Modified: 3/31/2009
 prints D239 _____ Surveyor: David B. Schneider
 slides _____
 negatives _____
 digital _____



Tuscaloosa

Greater Downtown Study
Historic Resource Survey - 2006

Survey Number: 240
 Historic name(s): House, Not Named
 Common name: _____
 Location: 14th St., 2208

Description

Rectangular 1-story stucco dwelling with a cross gable composition shingle roof; faces south, 3x2 bay core with front-facing gable projection to east.



Condition: good _____ Integrity: fair _____ Ownership: private _____ Category: Building _____
 Historic Use: Single Dwelling - Non Farm _____ Current Use: Single Dwelling - Non Farm _____
 Function: Residence _____ Function: Residence _____

Historical Information

Construction Date: 1955 ca. Alteration Date: 1955 ca. _____

Construction and design details suggest that this house was built circa 1955. This house appears on the 1950 update to the 1923 Sanborn map but not on the 1923 map.

Evaluation

National Register Status: N/A Individually Listed Listed in District Date: _____

NR Listing Name: _____

Consultant Recommend.: _____

NR District Ref. Number: _____ Contributing Status: _____

Discussion: _____

Notes:

Documentation

Photos: Photo View of:
 prints D240 _____
 slides _____
 negatives _____
 digital _____

Date Surveyed: 5/28/2006 Modified: 3/31/2009
 Surveyor: David B. Schneider



Tuscaloosa

Greater Downtown Study
Historic Resource Survey - 2006

Survey Number: 241
 Historic name(s): House, Not Named
 Common name: _____
 Location: 14th St., 2206

Description

Rectangular 1-story frame dwelling with a front-facing gable composition shingle roof; faces south, 3x3 bay core.



Condition: good _____ Integrity: poor _____ Ownership: private _____ Category: Building _____
 Historic Use: Single Dwelling - Non Farm _____ Current Use: Single Dwelling - Non Farm _____
 Function: Residence _____ Function: Residence _____

Historical Information

Construction Date: 1920 ca. Alteration Date: 1980 ca. _____

Construction and design details suggest that this house was built circa 1925 and remodeled circa 1980. This house appears on the 1923 Sanborn map; the area is not shown on the 1910 map.

Evaluation

National Register Status: N/A Individually Listed Listed in District Date: _____

NR Listing Name: _____

Consultant Recommend.: _____

NR District Ref. Number: _____ Contributing Status: _____

Discussion: _____

Notes: _____

Documentation

Photos: Photo View of:
 prints D241 _____
 slides _____
 negatives _____
 digital _____

Date Surveyed: 5/28/2006 Modified: 3/31/2009
 Surveyor: David B. Schneider



Tuscaloosa

Greater Downtown Study
Historic Resource Survey - 2006

Survey Number: 242
Historic name(s): House, Not Named
Common name: _____
Location: 22nd Ave., 1322

Description

Rectangular 2-story patterned concrete block dwelling with a front-facing gambrel composition shingle roof with rear hip; faces east, 2x2 bay core with hipped wing at rear bay of south elevation, rear additions.



Condition: good _____ Integrity: good _____ Ownership: private _____ Category: Building _____
Historic Use: Single Dwelling - Non Farm _____ Current Use: Single Dwelling - Non Farm _____
Function: Residence _____ Function: Business/Professional Office _____

Historical Information

Construction Date: 1915 ca. Alteration Date: 1985 ca.

Construction and design details suggest that this house was built circa 1915 and remodeled circa 1985. This house appears on the 1923 Sanborn map; the area is not shown on the 1910 map.

Evaluation

National Register Status: N/A Individually Listed Listed in District Date: _____
NR Listing Name: _____
Consultant Recommend.: _____
NR District Ref. Number: _____ Contributing Status: _____
Discussion: _____
Notes: _____

Documentation

Photos: Photo View of: Date Surveyed: 5/28/2006 Modified: 3/31/2009
 prints D0242A Oblique, fac. NW Surveyor: David B. Schneider
 slides _____
 negatives _____
 digital _____



Tuscaloosa

Greater Downtown Study
Historic Resource Survey - 2006

Survey Number: 243
Historic name(s): House, Not Named
Common name: _____
Location: 22nd Ave., 1320

Description

Rectangular 1.5-story frame dwelling with a hipped pressed metal shingle roof with cross gables and a central gable dormer; faces east, 3x3 bay core with front-facing pedimented gable projection at north bay of its facade with cutaway bay, side gable projections to north and south, rear extensions.



Condition: good _____ Integrity: good _____ Ownership: private _____ Category: Building _____
Historic Use: Single Dwelling - Non Farm _____ Current Use: Single Dwelling - Non Farm _____
Function: Residence _____ Function: Residence _____

Historical Information

Construction Date: 1915 ca. Alteration Date: _____

Construction and design details suggest that this house was built circa 1915. This house appears on the 1923 Sanborn map; the area is not shown on the 1910 map.

Evaluation

National Register Status: N/A Individually Listed Listed in District Date: _____

NR Listing Name: _____

Consultant Recommend.: _____

NR District Ref. Number: _____ Contributing Status: _____

Discussion: _____

Notes: _____

Documentation

Photos: Photo View of:
 prints D0243A Oblique, fac. NW
 slides _____
 negatives _____
 digital _____

Date Surveyed: 5/28/2006 Modified: 3/31/2009
Surveyor: David B. Schneider



Tuscaloosa

Greater Downtown Study
Historic Resource Survey - 2006

Survey Number: 244
 Historic name(s): House, Not Named
 Common name: _____
 Location: 22nd Ave., 1316

Description

Rectangular 1-story stucco dwelling with a cross gable composition shingle roof; faces east, 3x2 bay core with front-facing gable projection at north bay of its facade.



Condition: good _____ Integrity: fair _____ Ownership: private _____ Category: Building _____
 Historic Use: Single Dwelling - Non Farm _____ Current Use: Single Dwelling - Non Farm _____
 Function: Residence _____ Function: Residence _____

Historical Information

Construction Date: 1935 ca. Alteration Date: 1965 ca. _____

Construction and design details suggest that this house was built circa 1935 and remodeled circa 1965. This house appears on the 1950 update to the 1923 Sanborn map but not on the 1923 map.

Evaluation

National Register Status: N/A Individually Listed Listed in District Date: _____

NR Listing Name: _____

Consultant Recommend.: _____

NR District Ref. Number: _____ Contributing Status: _____

Discussion: _____

Notes: _____

Documentation

Photos: Photo View of:
 prints D0244A Oblique, fac. SW _____
 slides _____
 negatives _____
 digital _____

Date Surveyed: 5/31/2006 Modified: 3/31/2009
 Surveyor: David B. Schneider



Tuscaloosa

Greater Downtown Study
Historic Resource Survey - 2006

Survey Number: 245
 Historic name(s): House, Not Named
 Common name: _____
 Location: 13th St., 2201

Description

Rectangular 1-story stucco dwelling with a cross gable composition shingle roof; faces north, 4x4 bay core.



Condition: good _____ Integrity: good _____ Ownership: private _____ Category: Building _____
 Historic Use: Single Dwelling - Non Farm _____ Current Use: Single Dwelling - Non Farm _____
 Function: Residence _____ Function: Residence _____

Historical Information

Construction Date: 1935 ca. Alteration Date: _____

Construction and design details suggest that this house was built circa 1935. This house appears on the 1950 update to the 1923 Sanborn map but not on the 1923 map.

Evaluation

National Register Status: N/A Individually Listed Listed in District Date: _____

NR Listing Name: _____

Consultant Recommend.: _____

NR District Ref. Number: _____ Contributing Status: _____

Discussion: _____

Notes: _____

Documentation

Photos: Photo View of:
 prints D0245A Oblique, fac. SW
 slides _____
 negatives _____
 digital _____

Date Surveyed: 5/31/2006 Modified: 3/31/2009
 Surveyor: David B. Schneider



Tuscaloosa

Greater Downtown Study
Historic Resource Survey - 2006

Survey Number: 246
 Historic name(s): House, Not Named
 Common name: _____
 Location: 13th St., 2205

Description

Rectangular 1-story stucco dwelling with a cross gable composition shingle roof; faces north, 3x4 bay core with front-facing gable projection at east bay of its facade.



Condition: good _____ Integrity: good _____ Ownership: private _____ Category: Building _____
 Historic Use: Single Dwelling - Non Farm _____ Current Use: Commerce/Trade _____
 Function: Residence _____ Function: Business/Professional Office _____

Historical Information

Construction Date: 1935 ca. Alteration Date: 1970 ca. _____

Construction and design details suggest that this house was built circa 1935 and remodeled circa 1970. This house appears on the 1950 update to the 1923 Sanborn map but not on the 1923 map.

Evaluation

National Register Status: N/A Individually Listed Listed in District Date: _____

NR Listing Name: _____

Consultant Recommend.: _____

NR District Ref. Number: _____ Contributing Status: _____

Discussion: _____

Notes: _____

Documentation

Photos: Photo View of:
 prints D0246A Oblique, fac. SW _____
 slides _____
 negatives _____
 digital _____

Date Surveyed: 5/31/2006 Modified: 3/31/2009
 Surveyor: David B. Schneider



Tuscaloosa

Greater Downtown Study
Historic Resource Survey - 2006

Survey Number: 247
Historic name(s): House, Not Named
Common name: _____
Location: 13th St., 2209

Description

Rectangular 1-story brick veneer dwelling with a cross gable composition shingle roof; faces north, 3x4 bay core with front-facing gable projection at east bay of its facade.



Condition: good _____ Integrity: good _____ Ownership: private _____ Category: Building _____
Historic Use: Single Dwelling - Non Farm _____ Current Use: Commerce/Trade _____
Function: Residence _____ Function: Business/Professional Office _____

Historical Information

Construction Date: 1935 ca. Alteration Date: 1995 ca.

Construction and design details suggest that this house was built circa 1935 and remodeled circa 1995. This house appears on the 1950 update to the 1923 Sanborn map but not on the 1923 map.

Evaluation

National Register Status: N/A Individually Listed Listed in District Date: _____

NR Listing Name: _____

Consultant Recommend.: _____

NR District Ref. Number: _____ Contributing Status: _____

Discussion: _____

Notes: _____

Documentation

Photos: Photo View of:
 prints D0247A Oblique, fac. SW
 slides _____
 negatives _____
 digital _____

Date Surveyed: 5/31/2006 Modified: 3/31/2009
Surveyor: David B. Schneider



Tuscaloosa

Greater Downtown Study
Historic Resource Survey - 2006

Survey Number: 248
 Historic name(s): House, Not Named
 Common name: _____
 Location: 23rd Ave., 1401

Description

Rectangular 1-story frame dwelling with a front-facing gable composition shingle roof; faces west, 4x3 bay core with rear shed extension.



Condition: good _____ Integrity: good _____ Ownership: private _____ Category: Building _____
 Historic Use: Single Dwelling - Non Farm _____ Current Use: Single Dwelling - Non Farm _____
 Function: Residence _____ Function: Residence _____

Historical Information

Construction Date: 1935 ca. Alteration Date: 1955 ca. _____

Construction and design details suggest that this house was built circa 1935 and remodeled circa 1955. This house appears on the 1950 update to the 1923 Sanborn map but not on the 1923 map.

Evaluation

National Register Status: N/A Individually Listed Listed in District Date: _____

NR Listing Name: _____

Consultant Recommend.: _____

NR District Ref. Number: _____ Contributing Status: _____

Discussion: _____

Notes: _____

Documentation

Photos: Photo View of:
 prints D0248A Oblique, fac. SE _____
 slides _____
 negatives _____
 digital _____

Date Surveyed: 5/31/2006 Modified: 3/31/2009
 Surveyor: David B. Schneider



Tuscaloosa

Greater Downtown Study
Historic Resource Survey - 2006

Survey Number: 249
 Historic name(s): House, Not Named
 Common name: _____
 Location: 23rd Ave., 1405

Description

Rectangular 1-story frame shotgun form dwelling with a front-facing gable corrugated metal roof; faces west, 2x2 bay core with rear shed extension.



Condition: good _____ Integrity: good _____ Ownership: private _____ Category: Building _____
 Historic Use: Single Dwelling - Non Farm _____ Current Use: Single Dwelling - Non Farm _____
 Function: Residence _____ Function: Residence _____

Historical Information

Construction Date: 1900 ca. Alteration Date: _____
 Construction and design details suggest that this house was built circa 1900. This house appears on the 1905 Sanborn map; this area is not shown on the 1899 map.

Evaluation

National Register Status: N/A Individually Listed Listed in District Date: _____
 NR Listing Name: _____
 Consultant Recommend.: _____
 NR District Ref. Number: _____ Contributing Status: _____
 Discussion: _____
 Notes: _____

Documentation

Photos: Photo View of: Date Surveyed: 5/31/2006 Modified: 3/31/2009
 prints D0249A Oblique, fac. SE Surveyor: David B. Schneider
 slides _____
 negatives _____
 digital _____



Tuscaloosa

Greater Downtown Study
Historic Resource Survey - 2006

Survey Number: 250
 Historic name(s): House, Not Named
 Common name: _____
 Location: 23rd Ave., 1407

Description

Rectangular 1-story frame dwelling with a front-facing gable composition shingle roof; faces west, 3x3 bay core with rear gable addition.



Condition: good _____ Integrity: fair _____ Ownership: private _____ Category: Building _____
 Historic Use: Single Dwelling - Non Farm _____ Current Use: Single Dwelling - Non Farm _____
 Function: Residence _____ Function: Residence _____

Historical Information

Construction Date: 1935 ca. Alteration Date: 1980 _____

Construction and design details suggest that this house was built circa 1935 and remodeled circa 1980. This house appears on the 1950 update to the 1923 Sanborn map but not on the 1923 map.

Evaluation

National Register Status: N/A Individually Listed Listed in District Date: _____
 NR Listing Name: _____
 Consultant Recommend.: _____
 NR District Ref. Number: _____ Contributing Status: _____
 Discussion: _____
 Notes: _____

Documentation

Photos: Photo View of: Date Surveyed: 5/31/2006 Modified: 3/31/2009
 prints D0250A Oblique, fac. SE Surveyor: David B. Schneider
 slides _____
 negatives _____
 digital _____



Tuscaloosa

Greater Downtown Study
Historic Resource Survey - 2006

Survey Number: 251
 Historic name(s): House, Not Named
 Common name: _____
 Location: 23rd Ave., 1427

Description

Rectangular 1-story frame dwelling with a front-facing gable composition shingle roof with cross gable at side addition; faces north, 3x2 bay core with side gable addition.



Condition: good _____ Integrity: good _____ Ownership: private _____ Category: Building _____
 Historic Use: Single Dwelling - Non Farm _____ Current Use: Single Dwelling - Non Farm _____
 Function: Residence _____ Function: Residence _____

Historical Information

Construction Date: 1945 ca. Alteration Date: 1955 ca. _____
 Construction and design details suggest that this house was built circa 1945 and remodeled circa 1955. This house appears on the 1950 update to the 1923 Sanborn map but not on the 1923 map.

Evaluation

National Register Status: N/A Individually Listed Listed in District Date: _____
 NR Listing Name: _____
 Consultant Recommend.: _____
 NR District Ref. Number: _____ Contributing Status: _____
 Discussion: _____
 Notes: _____

Documentation

Photos: Photo View of: Date Surveyed: 5/31/2006 Modified: 3/31/2009
 prints D0251A Oblique, fac. NE Surveyor: David B. Schneider
 slides _____
 negatives _____
 digital _____



Tuscaloosa

Greater Downtown Study
Historic Resource Survey - 2006

Survey Number: 252
 Historic name(s): House, Not Named
 Common name: _____
 Location: 23rd Ave., 1429

Description

Rectangular 1-story frame dwelling with a hipped industrial metal roof with front-facing pedimented gable to north; faces west, 3x5 bay core with front-facing gable wing with cutaway bay.



Condition: good _____ Integrity: fair _____ Ownership: private _____ Category: Building _____
 Historic Use: Single Dwelling - Non Farm _____ Current Use: Commerce/Trade _____
 Function: Residence _____ Function: Business/Professional Office _____

Historical Information

Construction Date: 1890 ca. Alteration Date: 1990 _____

Construction and design details suggest that this house was built circa 1890 and remodeled circa 1990. This house appears on the 1923 Sanborn map, the first edition that shows this area.

Evaluation

National Register Status: N/A Individually Listed Listed in District Date: _____

NR Listing Name: _____

Consultant Recommend.: _____

NR District Ref. Number: _____ Contributing Status: _____

Discussion: _____

Notes: _____

Documentation

Photos: Photo View of:
 prints D0252A Facade, fac. E
 slides _____
 negatives _____
 digital _____

Date Surveyed: 5/31/2006 Modified: 3/31/2009
 Surveyor: David B. Schneider



Tuscaloosa

Greater Downtown Study
Historic Resource Survey - 2006

Survey Number: 253
 Historic name(s): House, Not Named
 Common name: _____
 Location: Crescent City Ave., 2220

Description

Rectangular 1-story frame dwelling with a side gable composition shingle roof; faces south, 3x3 bay core with secondary rear gable wing with extension.



Condition: good _____ Integrity: fair _____ Ownership: private _____ Category: Building _____
 Historic Use: Single Dwelling - Non Farm _____ Current Use: Single Dwelling - Non Farm _____
 Function: Residence _____ Function: Residence _____

Historical Information

Construction Date: 1930 _____ Alteration Date: 1980 ca. _____
 Construction and design details suggest that this house was built circa 1920 and remodeled circa 1980. This house appears on the 1923 Sanborn map, the first edition that shows this area.

Evaluation

National Register Status: N/A Individually Listed Listed in District Date: _____
 NR Listing Name: _____
 Consultant Recommend.: _____
 NR District Ref. Number: _____ Contributing Status: _____
 Discussion: _____
 Notes: _____

Documentation

Photos: Photo View of: Date Surveyed: 5/31/2006 Modified: 3/31/2009
 prints D0252A Facade, fac. E Surveyor: David B. Schneider
 slides _____
 negatives _____
 digital _____



Description

Rectangular 1-story frame dwelling with a side gable composition shingle roof; faces south, 5x3 bay core with rear gable wing.



Condition: good _____ Integrity: fair _____ Ownership: private _____ Category: Building _____
 Historic Use: Single Dwelling - Non Farm _____ Current Use: Single Dwelling - Non Farm _____
 Function: Residence _____ Function: Residence _____

Historical Information

Construction Date: 1945 _____ Alteration Date: 1990 ca. _____
 Construction and design details suggest that this house was built circa 1945 and remodeled circa 1990. This house appears on the 1950 update to the 1923 Sanborn map but not on the 1923 map.

Evaluation

National Register Status: N/A Individually Listed Listed in District Date: _____
 NR Listing Name: _____
 Consultant Recommend.: _____
 NR District Ref. Number: _____ Contributing Status: _____
 Discussion: _____
 Notes: _____

Documentation

Photos: Photo View of: Date Surveyed: 5/31/2006 Modified: 3/31/2009
 prints D0254A Oblique, fac. NE Surveyor: David B. Schneider
 slides _____
 negatives _____
 digital _____



Tuscaloosa

Greater Downtown Study
Historic Resource Survey - 2006

Survey Number: 255
 Historic name(s): House, Not Named
 Common name: _____
 Location: 15th St., 1216

Description

Rectangular 1-story frame dwelling with a front-facing gable composition shingle roof; faces south, 3x4 bay core.



Condition: good _____ Integrity: fair _____ Ownership: private _____ Category: Building _____
 Historic Use: Single Dwelling - Non Farm _____ Current Use: Single Dwelling - Non Farm _____
 Function: Residence _____ Function: Residence _____

Historical Information

Construction Date: 1930 ca. Alteration Date: 1955 ca. _____

Construction and design details suggest that this house was built circa 1930 and remodeled circa 1955. This house appears on the 1950 update to the 1923 Sanborn map but not on the 1923 map.

Evaluation

National Register Status: N/A Individually Listed Listed in District Date: _____
 NR Listing Name: _____
 Consultant Recommend.: _____
 NR District Ref. Number: _____ Contributing Status: _____
 Discussion: _____
 Notes: _____

Documentation

Photos: Photo View of: Date Surveyed: 5/31/2006 Modified: 3/31/2009
 prints D0254A Oblique, fac. NE Surveyor: David B. Schneider
 slides _____
 negatives _____
 digital _____



Tuscaloosa

Greater Downtown Study
Historic Resource Survey - 2006

Survey Number: 256
 Historic name(s): House, Not Named
 Common name: George Nassany & Associates, Attorneys
 Location: 22nd Ave., 1452

Description

Rectangular 1-story frame dwelling with a hipped composition shingle roof; faces east, 5x2 bay core.



Condition: good _____ Integrity: good _____ Ownership: private _____ Category: Building _____
 Historic Use: Single Dwelling - Non Farm _____ Current Use: Single Dwelling - Non Farm _____
 Function: Residence _____ Function: Residence _____

Historical Information

Construction Date: 1955 ca. Alteration Date: _____

Construction and design details suggest that this house was built circa 1955. This house does not appear on the 1950 update to the 1923 Sanborn map.

Evaluation

National Register Status: N/A Individually Listed Listed in District Date: _____

NR Listing Name: _____

Consultant Recommend.: _____

NR District Ref. Number: _____ Contributing Status: _____

Discussion: _____

Notes:

Documentation

Photos:	Photo	View of:
<input type="checkbox"/> prints	D0256A	Oblique, fac. NW
<input type="checkbox"/> slides	_____	_____
<input type="checkbox"/> negatives	_____	_____
<input type="checkbox"/> digital	_____	_____

Date Surveyed: 5/31/2006 Modified: 3/31/2009
 Surveyor: David B. Schneider



Tuscaloosa

Greater Downtown Study
Historic Resource Survey - 2006

Survey Number: 257
 Historic name(s): House, Not Named
 Common name: Deborah F. Brown Realty & Construction
 Location: 22nd Ave., 1448

Description

Rectangular 1-story frame dwelling with a hipped composition shingle roof; faces east, 5x2 bay core.



Condition: good _____ Integrity: good _____ Ownership: private _____ Category: Building _____
 Historic Use: Single Dwelling - Non Farm _____ Current Use: Commerce/Trade _____
 Function: Residence _____ Function: Business/Professional Office _____

Historical Information

Construction Date: 1955 ca. Alteration Date: _____

Construction and design details suggest that this house was built circa 1955. This house does not appear on the 1950 update to the 1923 Sanborn map.

Evaluation

National Register Status: N/A Individually Listed Listed in District Date: _____

NR Listing Name: _____

Consultant Recommend.: _____

NR District Ref. Number: _____ Contributing Status: _____

Discussion: _____

Notes:

Documentation

Photos: Photo View of:
 prints D0257A Oblique, fac. NW
 slides _____
 negatives _____
 digital _____

Date Surveyed: 5/31/2006 Modified: 3/31/2009
 Surveyor: David B. Schneider



Tuscaloosa

Greater Downtown Study
Historic Resource Survey - 2006

Survey Number: 258
 Historic name(s): House, Not Named
 Common name: _____
 Location: 22nd Ave. , 1444

Description

Rectangular 2-story frame dwelling with a hipped composition shingle roof with central hipped decorative dormer and exposed rafter ends; faces east, 2x3 bay core.



Condition: good _____ Integrity: good _____ Ownership: private _____ Category: Building _____
 Historic Use: Single Dwelling - Non Farm _____ Current Use: Single Dwelling - Non Farm _____
 Function: Residence _____ Function: Residence _____

Historical Information

Construction Date: 1925 ca. Alteration Date: 1955 ca. _____

Construction and design details suggest that this house was built circa 1925 and remodeled circa 1955. This house appears on the 1950 update to the 1923 Sanborn map but not on the 1923 map.

Evaluation

National Register Status: N/A Individually Listed Listed in District Date: _____

NR Listing Name: _____

Consultant Recommend.: _____

NR District Ref. Number: _____ Contributing Status: _____

Discussion: _____

Notes: _____

Documentation

Photos: Photo View of:
 prints D0258A Oblique, fac. NW _____
 slides _____
 negatives _____
 digital _____

Date Surveyed: 5/31/2006 Modified: 3/31/2009
 Surveyor: David B. Schneider



Tuscaloosa

Greater Downtown Study
Historic Resource Survey - 2006

Survey Number: 259
 Historic name(s): House, Not Named
 Common name: _____
 Location: 22nd Ave., 1442

Description

Rectangular 1-story frame dwelling with a hipped composition shingle roof with central hipped decorative dormer and exposed rafter ends; faces east, 3x4 bay core.



Condition: good _____ Integrity: good _____ Ownership: private _____ Category: Building _____
 Historic Use: Single Dwelling - Non Farm _____ Current Use: Single Dwelling - Non Farm _____
 Function: Residence _____ Function: Residence _____

Historical Information

Construction Date: 1925 ca. Alteration Date: _____
 Construction and design details suggest that this house was built circa 1925. This house appears on the 1950 update to the 1923 Sanborn map but not on the 1923 map.

Evaluation

National Register Status: N/A Individually Listed Listed in District Date: _____
 NR Listing Name: _____
 Consultant Recommend.: _____
 NR District Ref. Number: _____ Contributing Status: _____
 Discussion: _____
 Notes: _____

Documentation

Photos: Photo View of: Date Surveyed: 5/31/2006 Modified: 3/31/2009
 prints D0259A Oblique, fac. NW Surveyor: David B. Schneider
 slides _____
 negatives _____
 digital _____



Tuscaloosa

Greater Downtown Study
Historic Resource Survey - 2006

Survey Number: 260
 Historic name(s): House, Not Named
 Common name: _____
 Location: 22nd Ave., 1440

Description

Rectangular 1-story frame dwelling with a side gable composition shingle roof with central gable decorative dormer; faces east, 3x3 bay core.



Condition: good _____ Integrity: fair _____ Ownership: private _____ Category: Building _____
 Historic Use: Single Dwelling - Non Farm _____ Current Use: Single Dwelling - Non Farm _____
 Function: Residence _____ Function: Residence _____

Historical Information

Construction Date: 1925 ca. Alteration Date: 1955 ca.; 1980 ca.

Construction and design details suggest that this house was built circa 1925 and remodeled circa 1955 and circa 1980. This house appears on the 1950 update to the 1923 Sanborn map but not on the 1923 map.

Evaluation

National Register Status: N/A Individually Listed Listed in District Date: _____
 NR Listing Name: _____
 Consultant Recommend.: _____
 NR District Ref. Number: _____ Contributing Status: _____
 Discussion: _____
 Notes: _____

Documentation

Photos: Photo View of: Date Surveyed: 5/31/2006 Modified: 3/31/2009
 prints D0260A Oblique, fac. NW Surveyor: David B. Schneider
 slides _____
 negatives _____
 digital _____



Description

Rectangular 1-story frame dwelling with a cross gable composition shingle roof with central gable decorative dormer ; faces east, 3x2 bay core.



Condition: good _____ Integrity: good _____ Ownership: private _____ Category: Building _____
 Historic Use: Single Dwelling - Non Farm _____ Current Use: Single Dwelling - Non Farm _____
 Function: Residence _____ Function: Residence _____

Historical Information

Construction Date: 1920 ca. Alteration Date: _____
 Construction and design details suggest that this house was built circa 1920. This house appears on the 1923 Sanborn map, the first edition that shows this area.

Evaluation

National Register Status: N/A Individually Listed Listed in District Date: _____
 NR Listing Name: _____
 Consultant Recommend.: _____
 NR District Ref. Number: _____ Contributing Status: _____
 Discussion: _____
 Notes: _____

Documentation

Photos: Photo View of: Date Surveyed: 5/31/2006 Modified: 3/31/2009
 prints D0261A Oblique, fac. NW Surveyor: David B. Schneider
 slides _____
 negatives _____
 digital _____



Tuscaloosa

Greater Downtown Study
Historic Resource Survey - 2006

Survey Number: 262
 Historic name(s): House, Not Named
 Common name: _____
 Location: 22nd Ave., 1430

Description

Rectangular 2-story stucco dwelling with a hipped composition shingle roof with central hipped decorative dormer ; faces east, 3x3 bay core.



Condition: good _____ Integrity: good _____ Ownership: private _____ Category: Building _____
 Historic Use: Single Dwelling - Non Farm _____ Current Use: Single Dwelling - Non Farm _____
 Function: Residence _____ Function: Residence _____

Historical Information

Construction Date: 1925 ca. Alteration Date: _____
 Construction and design details suggest that this house was built circa 1925. This house appears on the 1950 update to the 1923 Sanborn map but not on the 1923 map.

Evaluation

National Register Status: N/A Individually Listed Listed in District Date: _____
 NR Listing Name: _____
 Consultant Recommend.: _____
 NR District Ref. Number: _____ Contributing Status: _____
 Discussion: _____
 Notes: _____

Documentation

Photos:	Photo	View of:	Date Surveyed: <u>5/31/2006</u>	Modified: <u>3/31/2009</u>
<input type="checkbox"/> prints	<u>D0262A</u>	<u>Oblique, fac. NW</u>	Surveyor: <u>David B. Schneider</u>	
<input type="checkbox"/> slides	<u>D0260B</u>	<u>Oblique, fac. SW</u>		
<input type="checkbox"/> negatives	_____	_____		
<input type="checkbox"/> digital	_____	_____		



Tuscaloosa

Greater Downtown Study
Historic Resource Survey - 2006

Survey Number: 263
 Historic name(s): House, Not Named
 Common name: Alabama Abuse Counseling Center, Inc.
 Location: 22nd Ave., 1406

Description

Rectangular 1.5-story patterned concrete block dwelling with a front-facing gable composition shingle roof, dormers added at south slope; faces east, 2x3 bay core.



Condition: good _____ Integrity: good _____ Ownership: private _____ Category: Building _____
 Historic Use: Single Dwelling - Non Farm _____ Current Use: Commerce/Trade _____
 Function: Residence _____ Function: Business/Professional Office _____

Historical Information

Construction Date: 1920 ca. Alteration Date: 1985 ca.

Construction and design details suggest that this house was built circa 1920 and remodeled circa 1985. This house appears on the 1923 Sanborn map, the first edition that shows this area.

Evaluation

National Register Status: N/A Individually Listed Listed in District Date: _____
 NR Listing Name: _____
 Consultant Recommend.: _____
 NR District Ref. Number: _____ Contributing Status: _____
 Discussion: _____
 Notes: _____

Documentation

Photos: Photo View of: Date Surveyed: 5/31/2006 Modified: 3/31/2009
 Surveyor: David B. Schneider
 prints D0263A Oblique, fac. NW
 slides D0263B Oblique, fac. SW
 negatives _____
 digital _____



Tuscaloosa

Greater Downtown Study
Historic Resource Survey - 2006

Survey Number: 264
 Historic name(s): House, Not Named
 Common name: _____
 Location: 22nd Ave., 1402

Description

Rectangular 1-story frame dwelling with a front-facing gable composition shingle roof, with secondary side gable projection; faces east, 3x6 bay core.



Condition: good _____ Integrity: fair _____ Ownership: private _____ Category: Building _____
 Historic Use: Single Dwelling - Non Farm _____ Current Use: Single Dwelling - Non Farm _____
 Function: Residence _____ Function: Residence _____

Historical Information

Construction Date: 1920 ca. Alteration Date: 1985 ca. _____

Construction and design details suggest that this house was built circa 1920 and remodeled circa 1985. This house appears on the 1923 Sanborn map, the first edition that shows this area.

Evaluation

National Register Status: N/A Individually Listed Listed in District Date: _____

NR Listing Name: _____

Consultant Recommend.: _____

NR District Ref. Number: _____ Contributing Status: _____

Discussion: _____

Notes: _____

Documentation

Photos: Photo View of:
 prints D0264A Oblique, fac. NW
 slides _____
 negatives _____
 digital _____

Date Surveyed: 5/31/2006 Modified: 3/31/2009
 Surveyor: David B. Schneider



Tuscaloosa

Greater Downtown Study
Historic Resource Survey - 2006

Survey Number: 265
 Historic name(s): House, Not Named
 Common name: _____
 Location: 14th St., 2219 Rear

Description

Rectangular 1-story frame dwelling with a front-facing gable composition shingle roof with exposed rafter ends; faces north, 4x4 bay core.



Condition: good _____ Integrity: good _____ Ownership: private _____ Category: Building _____
 Historic Use: Single Dwelling - Non Farm _____ Current Use: Single Dwelling - Non Farm _____
 Function: Residence _____ Function: Residence _____

Historical Information

Construction Date: 1925 ca. Alteration Date: _____

Construction and design details suggest that this house was built circa 1925. This house appears on the 1950 update to the 1923 Sanborn map but not on the 1923 map.

Evaluation

National Register Status: N/A Individually Listed Listed in District Date: _____

NR Listing Name: _____

Consultant Recommend.: _____

NR District Ref. Number: _____ Contributing Status: _____

Discussion: _____

Notes: _____

Documentation

Photos: Photo View of:
 prints D0265A Oblique, fac. SW
 slides _____
 negatives _____
 digital _____

Date Surveyed: 5/31/2006 Modified: 3/31/2009
 Surveyor: David B. Schneider



Tuscaloosa

Greater Downtown Study
Historic Resource Survey - 2006

Survey Number: 266
 Historic name(s): House, Not Named
 Common name: _____
 Location: 14th St., 2219

Description

Rectangular 1-story frame dwelling with a front-facing gable composition shingle roof with exposed rafter ends; faces north, 4x4 bay core.



Condition: good _____ Integrity: good _____ Ownership: private _____ Category: Building _____
 Historic Use: Single Dwelling - Non Farm _____ Current Use: Single Dwelling - Non Farm _____
 Function: Residence _____ Function: Residence _____

Historical Information

Construction Date: 1925 ca. Alteration Date: _____

Construction and design details suggest that this house was built circa 1925. This house appears on the 1950 update to the 1923 Sanborn map but not on the 1923 map.

Evaluation

National Register Status: N/A Individually Listed Listed in District Date: _____

NR Listing Name: _____

Consultant Recommend.: _____

NR District Ref. Number: _____ Contributing Status: _____

Discussion: _____

Notes:

Documentation

Photos: Photo View of:
 prints D0266A Oblique, fac. SW
 slides _____
 negatives _____
 digital _____

Date Surveyed: 5/31/2006 Modified: 3/31/2009
 Surveyor: David B. Schneider



Description

T-shaped 2-story frame dwelling with a cross gable composition shingle roof; faces west, 4x3 bay core.



Condition: good _____ Integrity: fair _____ Ownership: private _____ Category: Building _____
 Historic Use: Single Dwelling - Non Farm _____ Current Use: Single Dwelling - Non Farm _____
 Function: Residence _____ Function: Residence _____

Historical Information

Construction Date: 1920 ca. Alteration Date: 1990 ca. _____

Construction and design details suggest that this house was built circa 1920 and remodeled circa 1990. This house appears on the 1923 Sanborn map, the first edition that shows this area.

Evaluation

National Register Status: N/A Individually Listed Listed in District Date: _____
 NR Listing Name: _____
 Consultant Recommend.: _____
 NR District Ref. Number: _____ Contributing Status: _____
 Discussion: _____
 Notes: _____

Documentation

Photos: Photo View of: Date Surveyed: 5/31/2006 Modified: 3/31/2009
 prints D0267A Oblique, fac. SE Surveyor: David B. Schneider
 slides _____
 negatives _____
 digital _____



Description

Rectangular 2-story frame dwelling with a side gable composition shingle roof; faces west, 3x2 bay core.



Condition: good _____ Integrity: fair _____ Ownership: private _____ Category: Building _____
 Historic Use: Single Dwelling - Non Farm _____ Current Use: Single Dwelling - Non Farm _____
 Function: Residence _____ Function: Residence _____

Historical Information

Construction Date: 1930 ca. Alteration Date: 1975 ca.

Construction and design details suggest that this house was built circa 1930 and remodeled circa 1975. This house appears on the 1950 update to the 1923 Sanborn map but not on the 1923 map.

Evaluation

National Register Status: N/A Individually Listed Listed in District Date: _____
 NR Listing Name: _____
 Consultant Recommend.: _____
 NR District Ref. Number: _____ Contributing Status: _____
 Discussion: _____
 Notes: _____

Documentation

Photos: Photo View of: Date Surveyed: 5/31/2006 Modified: 3/31/2009
 prints D0268A Oblique, fac. SE Surveyor: David B. Schneider
 slides _____
 negatives _____
 digital _____



Tuscaloosa

Greater Downtown Study
Historic Resource Survey - 2006

Survey Number: 269
 Historic name(s): House, Not Named
 Common name: Eubanks General Contractors
 Location: 22nd Ave., 1431

Description

Rectangular 1-story frame dwelling with a front-facing gable composition shingle roof; faces west, 3x3 bay core.



Condition: good _____ Integrity: fair _____ Ownership: private _____ Category: Building _____
 Historic Use: Single Dwelling - Non Farm _____ Current Use: Single Dwelling - Non Farm _____
 Function: Residence _____ Function: Residence _____

Historical Information

Construction Date: 1925 ca. Alteration Date: 1955 ca.; 1995 ca.
 Construction and design details suggest that this house was built circa 1925 and remodeled circa 1955 and circa 1995. This house appears on the 1950 update to the 1923 Sanborn map but not on the 1923 map.

Evaluation

National Register Status: N/A Individually Listed Listed in District Date: _____
 NR Listing Name: _____
 Consultant Recommend.: _____
 NR District Ref. Number: _____ Contributing Status: _____
 Discussion: _____
 Notes: _____

Documentation

Photos: Photo View of: Date Surveyed: 5/31/2006 Modified: 3/31/2009
 prints D0269A Oblique, fac. SE Surveyor: David B. Schneider
 slides _____
 negatives _____
 digital _____



Tuscaloosa

Greater Downtown Study
Historic Resource Survey - 2006

Survey Number: 270
 Historic name(s): House, Not Named
 Common name: _____
 Location: 21st Ave., 1434

Description

Rectangular 1-story frame dwelling with a front-facing gable composition shingle roof; faces east, 3x3 bay core.



Condition: good _____ Integrity: fair _____ Ownership: private _____ Category: Building _____
 Historic Use: Single Dwelling - Non Farm _____ Current Use: Single Dwelling - Non Farm _____
 Function: Residence _____ Function: Residence _____

Historical Information

Construction Date: 1925 ca. Alteration Date: 1980 ca

Construction and design details suggest that this house was built circa 1925 and remodeled circa 1980. This house appears on the 1923 Sanborn map, the first edition that shows this area.

Evaluation

National Register Status: N/A Individually Listed Listed in District Date: _____
 NR Listing Name: _____
 Consultant Recommend.: _____
 NR District Ref. Number: _____ Contributing Status: _____
 Discussion: _____
 Notes: _____

Documentation

Photos: Photo View of: Date Surveyed: 5/31/2006 Modified: 3/31/2009
 prints D0270A Oblique, fac. NW Surveyor: David B. Schneider
 slides _____
 negatives _____
 digital _____



Tuscaloosa

Greater Downtown Study
Historic Resource Survey - 2006

Survey Number: 271
 Historic name(s): House, Not Named
 Common name: _____
 Location: 21st Ave., 1430

Description

Rectangular 1-story brick veneer dwelling with a front-facing gable composition shingle roof; faces east, 3x3 bay core.



Condition: good _____ Integrity: fair _____ Ownership: private _____ Category: Building _____
 Historic Use: Single Dwelling - Non Farm _____ Current Use: Single Dwelling - Non Farm _____
 Function: Residence _____ Function: Residence _____

Historical Information

Construction Date: 1920 ca. Alteration Date: 1990 ca

Construction and design details suggest that this house was built circa 1920 and remodeled circa 1955 and circa 1990. This house appears on the 1923 Sanborn map, the first edition that shows this area.

Evaluation

National Register Status: N/A Individually Listed Listed in District Date: _____
 NR Listing Name: _____
 Consultant Recommend.: _____
 NR District Ref. Number: _____ Contributing Status: _____
 Discussion: _____
 Notes: _____

Documentation

Photos: Photo View of: Date Surveyed: 5/31/2006 Modified: 3/31/2009
 prints D0271A Oblique, fac. NW Surveyor: David B. Schneider
 slides _____
 negatives _____
 digital _____



Tuscaloosa

Greater Downtown Study
Historic Resource Survey - 2006

Survey Number: 272
 Historic name(s): House, Not Named
 Common name: _____
 Location: 21st Ave., 1426

Description

Rectangular 1-story brick veneer dwelling with a hipped gable composition shingle roof; faces east, 3x4 bay core.



Condition: good _____ Integrity: fair _____ Ownership: private _____ Category: Building _____
 Historic Use: Single Dwelling - Non Farm _____ Current Use: Single Dwelling - Non Farm _____
 Function: Residence _____ Function: Residence _____

Historical Information

Construction Date: 1920 ca. Alteration Date: 1955 ca.

Construction and design details suggest that this house was built circa 1920 and remodeled circa 1955. This house appears on the 1923 Sanborn map, the first edition that shows this area.

Evaluation

National Register Status: N/A Individually Listed Listed in District Date: _____

NR Listing Name: _____

Consultant Recommend.: _____

NR District Ref. Number: _____ Contributing Status: _____

Discussion: _____

Notes: _____

Documentation

Photos: Photo View of:
 prints D0272A Oblique, fac. NW
 slides _____
 negatives _____
 digital _____

Date Surveyed: 5/31/2006 Modified: 3/31/2009
 Surveyor: David B. Schneider



Tuscaloosa

Greater Downtown Study
Historic Resource Survey - 2006

Survey Number: 273
 Historic name(s): House, Not Named
 Common name: _____
 Location: 21st Ave., 1424

Description

Rectangular 1-story brick veneer dwelling with a side gable composition shingle roof; faces east, 3x4 bay core.



Condition: good _____ Integrity: fair _____ Ownership: private _____ Category: Building _____
 Historic Use: Single Dwelling - Non Farm _____ Current Use: Single Dwelling - Non Farm _____
 Function: Residence _____ Function: Residence _____

Historical Information

Construction Date: 1925 ca. Alteration Date: 1990 ca

Construction and design details suggest that this house was built circa 1925 and remodeled circa 1990. This house appears on the 1950 update to the 1923 Sanborn map but not on the 1923 map.

Evaluation

National Register Status: N/A Individually Listed Listed in District Date: _____
 NR Listing Name: _____
 Consultant Recommend.: _____
 NR District Ref. Number: _____ Contributing Status: _____
 Discussion: _____
 Notes: _____

Documentation

Photos: Photo View of: Date Surveyed: 5/31/2006 Modified: 3/31/2009
 prints D0273A Oblique, fac. NW Surveyor: David B. Schneider
 slides _____
 negatives _____
 digital _____



Description

Rectangular 1-story brick veneer dwelling with a front-facing gable composition shingle roof; faces east, 3x5 bay core.



Condition: good _____ Integrity: good _____ Ownership: private _____ Category: Building _____
 Historic Use: Single Dwelling - Non Farm _____ Current Use: Single Dwelling - Non Farm _____
 Function: Residence _____ Function: Residence _____

Historical Information

Construction Date: 1920 ca. Alteration Date: 1945 ca. _____

Construction and design details suggest that this house was built circa 1920 and remodeled circa 1945. This house appears on the 1923 Sanborn map, the first edition that shows this area.

Evaluation

National Register Status: N/A Individually Listed Listed in District Date: _____

NR Listing Name: _____

Consultant Recommend.: _____

NR District Ref. Number: _____ Contributing Status: _____

Discussion: _____

Notes: _____

Documentation

Photos: Photo View of:
 prints D0274A Oblique, fac. NW
 slides _____
 negatives _____
 digital _____

Date Surveyed: 5/31/2006 Modified: 3/31/2009
 Surveyor: David B. Schneider



Tuscaloosa
 Greater Downtown Study
 Historic Resource Survey - 2006

Survey Number: 275
 Historic name(s): House, Not Named
 Common name: _____
 Location: 21st Ave., 1418

Description

Rectangular 1-story frame dwelling with a side gable composition shingle roof; faces east, 3x2 bay core.



Condition: good _____ Integrity: good _____ Ownership: private _____ Category: Building _____
 Historic Use: Single Dwelling - Non Farm _____ Current Use: Single Dwelling - Non Farm _____
 Function: Residence _____ Function: Residence _____

Historical Information

Construction Date: 1925 ca. Alteration Date: 1955 _____

Construction and design details suggest that this house was built circa 1925 and remodeled circa 1955. This house appears on the 1950 update to the 1923 Sanborn map but not on the 1923 map.

Evaluation

National Register Status: N/A Individually Listed Listed in District Date: _____
 NR Listing Name: _____
 Consultant Recommend.: _____
 NR District Ref. Number: _____ Contributing Status: _____
 Discussion: _____
 Notes: _____

Documentation

Photos: Photo View of: Date Surveyed: 5/31/2006 Modified: 3/31/2009
 prints D0275A Oblique, fac. NW Surveyor: David B. Schneider
 slides _____
 negatives _____
 digital _____



Description

Rectangular 1-story stucco dwelling with a cross gable composition shingle roof; faces east, 3x3 bay core.



Condition: good _____ Integrity: good _____ Ownership: private _____ Category: Building _____
 Historic Use: Single Dwelling - Non Farm _____ Current Use: Single Dwelling - Non Farm _____
 Function: Residence _____ Function: Residence _____

Historical Information

Construction Date: 1930 ca. Alteration Date: _____
 Construction and design details suggest that this house was built circa 1930. This house appears on the 1950 update to the 1923 Sanborn map but not on the 1923 map.

Evaluation

National Register Status: N/A Individually Listed Listed in District Date: _____
 NR Listing Name: _____
 Consultant Recommend.: _____
 NR District Ref. Number: _____ Contributing Status: _____
 Discussion: _____
 Notes: _____

Documentation

Photos: Photo View of: Date Surveyed: 5/31/2006 Modified: 3/31/2009
 prints D0276A Oblique, fac. NW Surveyor: David B. Schneider
 slides _____
 negatives _____
 digital _____



Tuscaloosa

Greater Downtown Study
Historic Resource Survey - 2006

Survey Number: 277
Historic name(s): Dearing-Swaim House
Common name: _____
Location: 14th St., 2111

Description

Rectangular 2-story stucco dwelling with a hipped raised seam metal roof; faces north, 5x2 bay core with secondary rear extension; full-height recessed portico along facade and side elevation with Ionic columns; central entrance at facade with transom & sidelights flanked by single windows concealed by closed shutters, similar windows at side elevations, similar entrance at upper level of facade accesses a balcony; stucco exterior walls; foundation not visible; a small frame shed and rear ancillary dwelling were not accessible for survey.



Condition: good _____ Integrity: good _____ Ownership: private _____ Category: Building _____
Historic Use: Single Dwelling - Non Farm _____ Current Use: Single Dwelling - Non Farm _____
Function: Residence _____ Function: Residence _____

Historical Information

Construction Date: 1835 ca. Alteration Date: _____

According to its HABS data sheet, "The Dearing House was built for Alexander Dearing (b. 1800 North Carolina, a prominent Tuscaloosa merchant and brother of Capt. James Dearing) c. 1835. One of Alexander Dearing's daughters married Dr. W.S. Wyman and lived in the house before and after the Civil War. Legend tells that Union raiders spared the house in 1865 after the mistress of the house fed her last setting of turkey eggs to hungry soldiers who appeared at her door. Major James Spence purchased the house in 1888 and in 1919 the S.G. Swain family moved in."

Evaluation

National Register Status: N/A Individually Listed Listed in District Date: _____
NR Listing Name: _____
Consultant Recommend.: Potentially Eligible-Individual, Field Determined _____
NR District Ref. Number: _____ Contributing Status: _____
Discussion: _____
Notes: _____

Documentation

Photos: Photo View of: Date Surveyed: 5/31/2006 Modified: 3/31/2009
 prints D277A Oblique, fac. SW Surveyor: David B. Schneider
 slides D277B Oblique, fac. SE
 negatives D277C Detail, Gate
 digital _____



Tuscaloosa

Greater Downtown Study
Historic Resource Survey - 2006

Survey Number: 278
Historic name(s): Tuscaloosa High School
Common name: Tuscaloosa Board of Eductauion
Location: 21st Ave., 1210

Description

E-shaped 2-story brick veneer school with a flat roof concealed by low parapets; faces east, 7x3 bay core with rear wings to the east and west and central rear auditorium wing; central entrance bay has elaborate cast stone veneer and decorative highlights atop parapet; principal entrance recessed within arched opening flanked on either side by 3 4-unit grouped replacement windows (ca. 1995), similar windows at upper level and side elevations at core, similar single and double windows at wings; exposed brick veneer exterior walls; brick veneer foundation .



Condition: good _____ Integrity: good _____ Ownership: city _____ Category: Building _____
Historic Use: Education _____ Current Use: Education _____
Function: School _____ Function: School _____

Historical Information

Construction Date: 1925 ca. Alteration Date: 1995 ca. _____

Construction and design details suggest that this school was built circa 1925 and remodeled circa 1995. The building appears on the 1950 update to the 1923 Sanborn map but not on the 1923 map.

Evaluation

National Register Status: N/A Individually Listed Listed in District Date: _____
NR Listing Name: _____
Consultant Recommend.: _____
NR District Ref. Number: _____ Contributing Status: _____
Discussion: _____
Notes: _____

Documentation

Photos: Photo View of: Date Surveyed: 5/31/2006 Modified: 3/31/2009
 prints D278A Oblique, fac. NW Surveyor: David B. Schneider
 slides D278B Oblique, fac. SW
 negatives D278C Rear, fac. E
 digital _____



Description

Rectangular 2-story brick veneer dwelling with a hipped composition shingle roof; faces east, 2x4 bay core.



Condition: good _____ Integrity: good _____ Ownership: private _____ Category: Building _____
 Historic Use: Single Dwelling - Non Farm _____ Current Use: Single Dwelling - Non Farm _____
 Function: Residence _____ Function: Residence _____

Historical Information

Construction Date: 1935 ca. Alteration Date: 1975 ca. _____

Construction and design details suggest that this house was built circa 1935 and remodeled circa 1975. The house appears on the 1950 update to the 1923 Sanborn map but not on the 1923 map.

Evaluation

National Register Status: N/A Individually Listed Listed in District Date: _____

NR Listing Name: _____

Consultant Recommend.: _____

NR District Ref. Number: _____ Contributing Status: _____

Discussion: _____

Notes: _____

Documentation

Photos: Photo View of:
 prints D279A Oblique, fac. NW
 slides _____
 negatives _____
 digital _____

Date Surveyed: 5/31/2006 Modified: 3/31/2009
 Surveyor: David B. Schneider



Tuscaloosa

Greater Downtown Study
Historic Resource Survey - 2006

Survey Number: 280
Historic name(s): Hunters Chapel A.M.E. Zion Church
Common name: _____
Location: 22nd Ave., 1105

Description

T-shaped 1-story brick church building with a principal front-facing gable composition shingle roof concealed at the building's facade by a gable parapet, secondary side gable at rear; faces west, 1x5 bay core with flanking corner towers at front bays and T-wings at rear bays of side elevations, modern ancillary building to south connected by hyphen at south T wing; single entrances within round arched openings at towers flank central oversized pointed arched stained glass window, round stained glass window above, louvered openings at upper level of towers, tall round arched window openings at 4 front bays of side elevation with stained glass transoms and replacement windows, single entrance flanked by similar arched windows in tripartite grouping at north elevation of rear T wing; exposed brick exterior walls; brick



Condition: good _____ Integrity: good _____ Ownership: private _____ Category: Building _____
Historic Use: Religion _____ Current Use: Religion _____
Function: Religious Facility _____ Function: Religious Facility _____

Historical Information

Construction Date: 1881 _____ Alteration Date: 1910, 1975 ca. _____

Historical Marker: "Hunter's Chapel. African Methodist Episcopal Zion Church. Organized 1866, the first Black Methodist Church in Tuscaloosa. First house of worship, a rented building, was located where Denny Stadium now stands. First structure built by the church completed 1878. Present structure erected in 1881, exterior brick added 1910. This church, often called the 'father' of Negro education in Tuscaloosa, included a school for children of freed slaves, during Reconstruction days of 1870s. Church named for Rev. E.H. Hunter who served with distinction as pastor during 1880s..." Datestone: "A.M.E. Zion Church/Rebuilt 1910"

Evaluation

National Register Status: N/A Individually Listed Listed in District Date: _____
NR Listing Name: _____
Consultant Recommend.: Potentially Eligible-Individual, Field Determined _____
NR District Ref. Number: _____ Contributing Status: _____
Discussion: _____
Notes: _____

Documentation

Photos: Photo View of: Date Surveyed: 5/31/2006 Modified: 3/31/2009
 prints D279A Oblique, fac. NW Surveyor: David B. Schneider
 slides _____
 negatives _____
 digital _____



Description

Rectangular 1-story frame dwelling with a front-facing gable composition shingle roof; faces west, 3x4 bay core.



Condition: good _____ Integrity: good _____ Ownership: private _____ Category: Building _____
 Historic Use: Single Dwelling - Non Farm _____ Current Use: Single Dwelling - Non Farm _____
 Function: Residence _____ Function: Residence _____

Historical Information

Construction Date: 1930 ca. Alteration Date: 1955 ca. _____

Construction and design details suggest that this house was built circa 1930 and remodeled circa 1955. The house appears on the 1950 update to the 1923 Sanborn map but not on the 1923 map.

Evaluation

National Register Status: N/A Individually Listed Listed in District Date: _____
 NR Listing Name: _____
 Consultant Recommend.: _____
 NR District Ref. Number: _____ Contributing Status: _____
 Discussion: _____
 Notes: _____

Documentation

Photos: Photo View of: Date Surveyed: 5/31/2006 Modified: 3/31/2009
 prints D281A Oblique, fac. SE Surveyor: David B. Schneider
 slides _____
 negatives _____
 digital _____



Description

Rectangular 1-story frame dwelling with a hipped composition shingle roof with cross gables; faces west, 3x3 bay core with front-facing gable projection with cutaway bay to north, side gable projection.



Condition: good _____ Integrity: fair _____ Ownership: private _____ Category: Building _____
 Historic Use: Single Dwelling - Non Farm _____ Current Use: Single Dwelling - Non Farm _____
 Function: Residence _____ Function: Residence _____

Historical Information

Construction Date: 1905 ca. Alteration Date: 1970 ca. _____

Construction and design details suggest that this house was built circa 1905 and remodeled circa 1970. The house appears on the 1910 Sanborn map but not on the 1905 map.

Evaluation

National Register Status: N/A Individually Listed Listed in District Date: _____

NR Listing Name: _____

Consultant Recommend.: _____

NR District Ref. Number: _____ Contributing Status: _____

Discussion: _____

Notes: _____

Documentation

Photos: Photo View of:
 prints D282A Oblique, fac. SE _____
 slides _____
 negatives _____
 digital _____

Date Surveyed: 5/31/2006 Modified: 3/31/2009
 Surveyor: David B. Schneider



Tuscaloosa

Greater Downtown Study
Historic Resource Survey - 2006

Survey Number: 283
Historic name(s): Stillman Institute
Common name: _____
Location: 21st Ave., 1008

Description

Rectangular 1-story frame dwelling with a side gable composition shingle roof with 2 front-facing cross gables; faces east, 3x2 bay core with front-facing gable projection to south, rear extensions.



Condition: good _____ Integrity: good _____ Ownership: private _____ Category: Building _____
Historic Use: Single Dwelling - Non Farm _____ Current Use: Unknown _____
Function: Residence _____ Function: _____

Historical Information

Construction Date: 1881 _____ Alteration Date: 1955 ca. _____

According to a historical marker at the site: "Built by Stillman Institute 1881; was first property owned by the Institute; originally consisted of two large classrooms and small Library; served the Institute until 1897 then converted to residence. After many owners, acquired and restored by Stillman College Alumni Association. Erected 1985."

Evaluation

National Register Status: N/A Individually Listed Listed in District Date: _____
NR Listing Name: _____
Consultant Recommend.: _____
NR District Ref. Number: _____ Contributing Status: _____
Discussion: _____
Notes: _____

Documentation

Photos: Photo View of: Date Surveyed: 5/31/2006 Modified: 3/31/2009
 prints D283A Oblique, fac. NW Surveyor: David B. Schneider
 slides _____
 negatives _____
 digital _____



Tuscaloosa

Greater Downtown Study
Historic Resource Survey - 2006

Survey Number: 284
 Historic name(s): Commercial Building, Not Named
 Common name: Style Connection
 Location: 22nd Ave., 1021

Description

Rectangular 1-story brick commercial building with a flat roof; faces west, 1 bay wide core with replacement aluminum frame storefront.



Condition: good _____ Integrity: good _____ Ownership: private _____ Category: Building _____
 Historic Use: Commerce/Trade Current Use: Commerce/Trade
 Function: Specialty Store Function: Specialty Store

Historical Information

Construction Date: 1930 ca. Alteration Date: 1970 ca.

Construction and design details suggest that this building was built circa 1930 and remodeled circa 1970. The building appears on the 1950 update of the 1923 Sanborn map but not on the 1923 map.

Evaluation

National Register Status: N/A Individually Listed Listed in District Date: _____
 NR Listing Name: _____
 Consultant Recommend.: _____
 NR District Ref. Number: _____ Contributing Status: _____
 Discussion: _____
 Notes: _____

Documentation

Photos: Photo D284A View of: Facade, fac. W Date Surveyed: 5/31/2006 Modified: 3/31/2009
 prints _____ Surveyor: David B. Schneider
 slides _____
 negatives _____
 digital _____



Tuscaloosa

Greater Downtown Study
Historic Resource Survey - 2006

Survey Number: 285
 Historic name(s): House, Not Named
 Common name: _____
 Location: 13th St., 2005-2007

Description

Rectangular 2-story brick veneer duplex with a side gable composition shingle roof; faces north, 4x3 bay core.



Condition: good _____ Integrity: good _____ Ownership: private _____ Category: Building _____
 Historic Use: Multiple Dwelling _____ Current Use: Multiple Dwelling _____
 Function: Duplex _____ Function: Duplex _____

Historical Information

Construction Date: 1940 ca. Alteration Date: _____
 Construction and design details suggest that this duplex was built circa 1940. The building appears on the 1950 update of the 1923 Sanborn map but not on the 1923 map.

Evaluation

National Register Status: N/A Individually Listed Listed in District Date: _____
 NR Listing Name: _____
 Consultant Recommend.: _____
 NR District Ref. Number: _____ Contributing Status: _____
 Discussion: _____
 Notes: _____

Documentation

Photos: Photo View of: Date Surveyed: 5/31/2006 Modified: 3/31/2009
 prints D285A Oblique, fac. SW Surveyor: David B. Schneider
 slides _____
 negatives _____
 digital _____



Tuscaloosa

Greater Downtown Study
Historic Resource Survey - 2006

Survey Number: 286
 Historic name(s): House, Not Named
 Common name: _____
 Location: 13th St., 2009-2011

Description

Rectangular 2-story brick veneer duplex with a side gable composition shingle roof; faces north, 4x3 bay core.



Condition: good _____ Integrity: good _____ Ownership: private _____ Category: Building _____
 Historic Use: Multiple Dwelling _____ Current Use: Multiple Dwelling _____
 Function: Duplex _____ Function: Duplex _____

Historical Information

Construction Date: 1940 ca. Alteration Date: _____
 Construction and design details suggest that this duplex was built circa 1940. The building appears on the 1950 update of the 1923 Sanborn map but not on the 1923 map.

Evaluation

National Register Status: N/A Individually Listed Listed in District Date: _____
 NR Listing Name: _____
 Consultant Recommend.: _____
 NR District Ref. Number: _____ Contributing Status: _____
 Discussion: _____
 Notes: _____

Documentation

Photos: Photo View of: Date Surveyed: 5/31/2006 Modified: 3/31/2009
 prints D286A Oblique, fac. SW Surveyor: David B. Schneider
 slides _____
 negatives _____
 digital _____



Description

Rectangular 1-story frame dwelling with a front-facing gable composition shingle roof; faces south, 3x5 bay core with side gable projection at west elevation.



Condition: good _____ Integrity: good _____ Ownership: private _____ Category: Building _____
 Historic Use: Single Dwelling - Non Farm _____ Current Use: Single Dwelling - Non Farm _____
 Function: Residence _____ Function: Residence _____

Historical Information

Construction Date: 1920 ca. Alteration Date: 1955 ca. _____

Construction and design details suggest that this house was built circa 1920 and remodeled circa 1945. This house appears on the 1923 Sanborn map, the first edition that shows this area.

Evaluation

National Register Status: N/A Individually Listed Listed in District Date: _____

NR Listing Name: _____

Consultant Recommend.: _____

NR District Ref. Number: _____ Contributing Status: _____

Discussion: _____

Notes: _____

Documentation

Photos: Photo View of:
 prints D286A Oblique, fac. SW _____
 slides _____
 negatives _____
 digital _____

Date Surveyed: 5/31/2006 Modified: 3/31/2009
 Surveyor: David B. Schneider



Tuscaloosa

Greater Downtown Study
Historic Resource Survey - 2006

Survey Number: 288

Historic name(s): House, Not Named

Common name: _____

Location: Queen City Ave., 1220

Description

Rectangular 2-story frame dwelling with a hipped gable composition shingle roof; faces east, 2x2 bay core with cutaway bay at north bay of facade, side cutaway wing.



Condition: good _____ Integrity: good _____ Ownership: private _____ Category: Building _____
Historic Use: Single Dwelling - Non Farm _____ Current Use: Single Dwelling - Non Farm _____
Function: Residence _____ Function: Residence _____

Historical Information

Construction Date: 1910 ca. Alteration Date: _____

Construction and design details suggest that this house was built circa 1910. This house appears on the 1923 Sanborn map, the first edition that shows this area.

Evaluation

National Register Status: N/A Individually Listed Listed in District Date: _____

NR Listing Name: _____

Consultant Recommend.: _____

NR District Ref. Number: _____ Contributing Status: _____

Discussion: _____

Notes: _____

Documentation

Photos:	Photo	View of:
<input type="checkbox"/> prints	D288A	Oblique, fac. NW
<input type="checkbox"/> slides	D288B	Oblique, fac. NE
<input type="checkbox"/> negatives	_____	_____
<input type="checkbox"/> digital	_____	_____

Date Surveyed: 5/31/2006 Modified: 3/31/2009

Surveyor: David B. Schneider



Tuscaloosa

Greater Downtown Study
Historic Resource Survey - 2006

Survey Number: 289
 Historic name(s): House, Not Named
 Common name: _____
 Location: Queen City Ave., 1208

Description

Rectangular 1-story frame dwelling with a cross gable industrial metal roof; faces east, 3x4 bay core with slightly projecting rectangular front-facing bay at north bay of facade.



Condition: good _____ Integrity: good _____ Ownership: private _____ Category: Building _____
 Historic Use: Single Dwelling - Non Farm _____ Current Use: Single Dwelling - Non Farm _____
 Function: Residence _____ Function: Residence _____

Historical Information

Construction Date: 1895 ca. Alteration Date: 1995 ca. _____

Construction and design details suggest that this house was built circa 1895 and remodeled circa 1995. This house appears on the 1923 Sanborn map, the first edition that shows this area.

Evaluation

National Register Status: N/A Individually Listed Listed in District Date: _____
 NR Listing Name: _____
 Consultant Recommend.: _____
 NR District Ref. Number: _____ Contributing Status: _____
 Discussion: _____
 Notes: _____

Documentation

Photos: Photo View of: Date Surveyed: 5/31/2006 Modified: 3/31/2009
 prints D289A Oblique, fac. NW Surveyor: David B. Schneider
 slides _____
 negatives _____
 digital _____



Tuscaloosa

Greater Downtown Study
Historic Resource Survey - 2006

Survey Number: 290

Historic name(s): House, Not Named

Common name: _____

Location: Queen City Ave., 1204

Description

Rectangular 1-story frame dwelling with a front-facing gable composition shingle roof with exposed rafter ends; faces east, 3x4 bay core with slightly projecting front-facing gable bay at south bay of facade.



Condition: good _____ Integrity: good _____ Ownership: private _____ Category: Building _____
Historic Use: Single Dwelling - Non Farm _____ Current Use: Single Dwelling - Non Farm _____
Function: Residence _____ Function: Residence _____

Historical Information

Construction Date: 1925 ca. Alteration Date: _____

Construction and design details suggest that this house was built circa 1925. This house appears on the 1950 update of the 1923 Sanborn map but not on the 1923 edition.

Evaluation

National Register Status: N/A Individually Listed Listed in District Date: _____

NR Listing Name: _____

Consultant Recommend.: _____

NR District Ref. Number: _____ Contributing Status: _____

Discussion: _____

Notes: _____

Documentation

Photos: Photo View of:
 prints D290A Oblique, fac. NW
 slides _____
 negatives _____
 digital _____

Date Surveyed: 5/31/2006 Modified: 3/31/2009

Surveyor: David B. Schneider



Tuscaloosa

Greater Downtown Study
Historic Resource Survey - 2006

Survey Number: 291
 Historic name(s): House, Not Named
 Common name: _____
 Location: Queen City Ave., 1200

Description

Rectangular 1-story frame dwelling with a front-facing gable clay tile roof; faces east, 3x5 bay core with rear extension.



Condition: good _____ Integrity: good _____ Ownership: private _____ Category: Building _____
 Historic Use: Single Dwelling - Non Farm _____ Current Use: Single Dwelling - Non Farm _____
 Function: Residence _____ Function: Residence _____

Historical Information

Construction Date: 1920 ca. Alteration Date: 1990 ca. _____

Construction and design details suggest that this house was built circa 1920 and remodeled circa 1990. This house appears on the 1923 Sanborn map, the first edition that shows this area.

Evaluation

National Register Status: N/A Individually Listed Listed in District Date: _____

NR Listing Name: _____

Consultant Recommend.: _____

NR District Ref. Number: _____ Contributing Status: _____

Discussion: _____

Notes: _____

Documentation

Photos: Photo View of:
 prints D291A Facade, fac. W _____
 slides _____
 negatives _____
 digital _____

Date Surveyed: 5/31/2006 Modified: 3/31/2009
 Surveyor: David B. Schneider



Tuscaloosa

Greater Downtown Study
Historic Resource Survey - 2006

Survey Number: 292
 Historic name(s): House, Not Named
 Common name: _____
 Location: 21st Ave., 1209

Description

Rectangular 2-story frame dwelling with a hipped gable composition shingle roof with exposed rafter ends; faces west, 3x4 bay core with rear shed addition.



Condition: fair _____ Integrity: good _____ Ownership: private _____ Category: Building _____
 Historic Use: Single Dwelling - Non Farm _____ Current Use: Single Dwelling - Non Farm _____
 Function: Residence _____ Function: Residence _____

Historical Information

Construction Date: 1920 ca. Alteration Date: 1955 ca. _____

Construction and design details suggest that this house was built circa 1920 and remodeled circa 1955. This house appears on the 1923 Sanborn map, the first edition that shows this area.

Evaluation

National Register Status: N/A Individually Listed Listed in District Date: _____

NR Listing Name: _____

Consultant Recommend.: _____

NR District Ref. Number: _____ Contributing Status: _____

Discussion: _____

Notes: _____

Documentation

Photos: Photo View of:
 prints D292A Facade, fac. NE _____
 slides _____
 negatives _____
 digital _____

Date Surveyed: 5/31/2006 Modified: 3/31/2009
 Surveyor: David B. Schneider



Description

Rectangular 1-story stucco dwelling with a side gable composition shingle roof; faces east, 5x3 bay core.



Condition: good _____ Integrity: good _____ Ownership: private _____ Category: Building _____
 Historic Use: Single Dwelling - Non Farm _____ Current Use: Single Dwelling - Non Farm _____
 Function: Residence _____ Function: Residence _____

Historical Information

Construction Date: 1930 ca. Alteration Date: _____
 Construction and design details suggest that this house was built circa 1930. This house appears on the 1950 update of the 1923 Sanborn map but not on the 1923 edition.

Evaluation

National Register Status: N/A Individually Listed Listed in District Date: _____
 NR Listing Name: _____
 Consultant Recommend.: _____
 NR District Ref. Number: _____ Contributing Status: _____
 Discussion: _____
 Notes: _____

Documentation

Photos: Photo View of: Date Surveyed: 5/31/2006 Modified: 3/31/2009
 prints D293A Oblique, fac. NW Surveyor: David B. Schneider
 slides _____
 negatives _____
 digital _____



Tuscaloosa

Greater Downtown Study
Historic Resource Survey - 2006

Survey Number: 294
Historic name(s): House, Not Named
Common name: _____
Location: 11th St., 2007

Description

T-shaped 1-story brick veneer dwelling with a cross gable composition shingle roof; faces north, 5x3 bay core with front and rear T wings to west.



Condition: good _____ Integrity: poor _____ Ownership: private _____ Category: Building _____
Historic Use: Single Dwelling - Non Farm _____ Current Use: Single Dwelling - Non Farm _____
Function: Residence _____ Function: Residence _____

Historical Information

Construction Date: 1920 ca. Alteration Date: 1995

Construction and design details suggest that this house was built circa 1920 and remodeled circa 1995. This house appears on the 1923 Sanborn map, the first edition that shows this area.

Evaluation

National Register Status: N/A Individually Listed Listed in District Date: _____

NR Listing Name: _____

Consultant Recommend.: _____

NR District Ref. Number: _____ Contributing Status: _____

Discussion: _____

Notes: _____

Documentation

Photos: Photo View of:
 prints D294A Oblique, fac. SW
 slides _____
 negatives _____
 digital _____

Date Surveyed: 5/31/2006 Modified: 3/31/2009
Surveyor: David B. Schneider



Tuscaloosa

Greater Downtown Study
Historic Resource Survey - 2006

Survey Number: 295
 Historic name(s): House, Not Named
 Common name: _____
 Location: 11th St., 2011

Description

Rectangular 1-story frame dwelling with a front-facing gable composition shingle roof; faces north, 3x3 bay core.



Condition: good _____ Integrity: fair _____ Ownership: private _____ Category: Building _____
 Historic Use: Single Dwelling - Non Farm _____ Current Use: Single Dwelling - Non Farm _____
 Function: Residence _____ Function: Residence _____

Historical Information

Construction Date: 1920 ca. Alteration Date: 1975 ca. _____

Construction and design details suggest that this house was built circa 1920 and remodeled circa 1975. This house appears on the 1923 Sanborn map, the first edition that shows this area.

Evaluation

National Register Status: N/A Individually Listed Listed in District Date: _____

NR Listing Name: _____

Consultant Recommend.: _____

NR District Ref. Number: _____ Contributing Status: _____

Discussion: _____

Notes: _____

Documentation

Photos: Photo View of:
 prints D295A Oblique, fac. SW _____
 slides _____
 negatives _____
 digital _____

Date Surveyed: 5/31/2006 Modified: 3/31/2009
 Surveyor: David B. Schneider



Description

Rectangular 1-story frame dwelling with a front-facing gable composition shingle roof with secondary cross gables; faces north, 3x3 bay core with slightly projecting central bays at side elevations..



Condition: good _____ Integrity: good _____ Ownership: private _____ Category: Building _____
 Historic Use: Single Dwelling - Non Farm _____ Current Use: Single Dwelling - Non Farm _____
 Function: Residence _____ Function: Residence _____

Historical Information

Construction Date: 1920 ca. Alteration Date: _____
 Construction and design details suggest that this house was built circa 1920. This house appears on the 1923 Sanborn map, the first edition that shows this area.

Evaluation

National Register Status: N/A Individually Listed Listed in District Date: _____
 NR Listing Name: _____
 Consultant Recommend.: _____
 NR District Ref. Number: _____ Contributing Status: _____
 Discussion: _____
 Notes: _____

Documentation

Photos: Photo View of: Date Surveyed: 5/31/2006 Modified: 3/31/2009
 prints D296A Oblique, fac. SW Surveyor: David B. Schneider
 slides _____
 negatives _____
 digital _____



Description

Rectangular 1-story frame dwelling with a front-facing gable composition shingle roof with secondary cross gable; faces north, 3x3 bay core with slightly projecting central bay at east elevation.



Condition: good _____ Integrity: good _____ Ownership: private _____ Category: Building _____
 Historic Use: Single Dwelling - Non Farm _____ Current Use: Single Dwelling - Non Farm _____
 Function: Residence _____ Function: Residence _____

Historical Information

Construction Date: 1920 ca. Alteration Date: 1975 ca. _____

Construction and design details suggest that this house was built circa 1920. This house appears on the 1923 Sanborn map, the first edition that shows this area.

Evaluation

National Register Status: N/A Individually Listed Listed in District Date: _____

NR Listing Name: _____

Consultant Recommend.: _____

NR District Ref. Number: _____ Contributing Status: _____

Discussion: _____

Notes:

Documentation

Photos: Photo View of:
 prints D297A Oblique, fac. SW _____
 slides _____
 negatives _____
 digital _____

Date Surveyed: 5/31/2006 Modified: 3/31/2009
 Surveyor: David B. Schneider



Tuscaloosa

Greater Downtown Study
Historic Resource Survey - 2006

Survey Number: 298
 Historic name(s): House, Not Named
 Common name: Glaze Building
 Location: 11th St., 2017

Description

Irregular-shaped 1.5-story stucco and brick dwelling with a cross gable clay tile roof; faces north, 3x5 bay core.



Condition: good _____ Integrity: fair _____ Ownership: private _____ Category: Building _____
 Historic Use: Single Dwelling - Non Farm _____ Current Use: Single Dwelling - Non Farm _____
 Function: Residence _____ Function: Residence _____

Historical Information

Construction Date: 1920 ca. Alteration Date: 1985 ca.

Construction and design details suggest that this house was built circa 1920 and remodeled circa 1985. This house appears on the 1923 Sanborn map, the first edition that shows this area.

Evaluation

National Register Status: N/A Individually Listed Listed in District Date: _____
 NR Listing Name: _____
 Consultant Recommend.: _____
 NR District Ref. Number: _____ Contributing Status: _____
 Discussion: _____
 Notes: _____

Documentation

Photos: Photo View of: Date Surveyed: 5/31/2006 Modified: 3/31/2009
 prints D298A Oblique, fac. SW Surveyor: David B. Schneider
 slides _____
 negatives _____
 digital _____



Description

Irregular-shaped 1-story frame dwelling with a cross gable composition shingle roof; faces west, 7x1 bay core with slightly projecting front-facing gable bays at outer bays of facade, rear extensions.



Condition: good _____ Integrity: good _____ Ownership: private _____ Category: Building _____
 Historic Use: Single Dwelling - Non Farm _____ Current Use: Single Dwelling - Non Farm _____
 Function: Residence _____ Function: Residence _____

Historical Information

Construction Date: 1844 ca. _____ Alteration Date: _____
 Sign at front of house states that this is the Glascok-Bealle-Foster House built in 1844.

Evaluation

National Register Status: N/A Individually Listed Listed in District Date: _____
 NR Listing Name: _____
 Consultant Recommend.: _____
 NR District Ref. Number: _____ Contributing Status: _____
 Discussion: _____
 Notes: _____

Documentation

Photos: Photo View of: Date Surveyed: 5/31/2006 Modified: 3/31/2009
 prints D298A Oblique, fac. SW Surveyor: David B. Schneider
 slides _____
 negatives _____
 digital _____



Tuscaloosa

Greater Downtown Study
Historic Resource Survey - 2006

Survey Number: 300
 Historic name(s): House, Not Named
 Common name: _____
 Location: 21st Ave., 1001

Description

Rectangular 1-story frame dwelling with a hipped composition shingle roof with decorative shed dormers, exposed rafter ends; faces west, 3x4 bay core.



Condition: good _____ Integrity: good _____ Ownership: private _____ Category: Building _____
 Historic Use: Single Dwelling - Non Farm _____ Current Use: Single Dwelling - Non Farm _____
 Function: Residence _____ Function: Residence _____

Historical Information

Construction Date: 1895 ca. Alteration Date: _____

Construction and design details suggest that this house was built circa 1895. This house appears on the 1923 Sanborn map, the first edition that shows this area.

Evaluation

National Register Status: N/A Individually Listed Listed in District Date: _____

NR Listing Name: _____

Consultant Recommend.: _____

NR District Ref. Number: _____ Contributing Status: _____

Discussion: _____

Notes: _____

Documentation

Photos: Photo View of:
 prints D300A Oblique, fac. SE
 slides _____
 negatives _____
 digital _____

Date Surveyed: 5/31/2006 Modified: 3/31/2009
 Surveyor: David B. Schneider



Tuscaloosa

Greater Downtown Study
Historic Resource Survey - 2006

Survey Number: 301
 Historic name(s): House, Not Named
 Common name: _____
 Location: 21st Ave., 1007

Description

One-story frame dwelling with a hipped roof with exposed rafter ends; faces west, 3x3 bay rectangular core with recessed southern bay; full façade recessed porch with tapered wood supports on masonry pedestals wraps to south elevation; entrance at west bay of façade with sidelights flanked by Bungalow geometric double hung windows, similar windows at side elevations; replacement asbestos shingle siding (ca. 1960).



Condition: good _____ Integrity: fair _____ Ownership: private _____ Category: Building _____
 Historic Use: Single Dwelling - Non Farm _____ Current Use: Single Dwelling - Non Farm _____
 Function: Residence _____ Function: Residence _____

Historical Information

Construction Date: 1925 ca. Alteration Date: 1955 ca. _____
 Construction and design details suggest that this house was built circa 1925. This house does not appear on the 1923 Sanborn map.

Evaluation

National Register Status: N/A Individually Listed Listed in District Date: _____
 NR Listing Name: _____
 Consultant Recommend.: _____
 NR District Ref. Number: _____ Contributing Status: _____
 Discussion: _____
 Notes: _____

Documentation

Photos: Photo View of: Date Surveyed: 5/31/2006 Modified: 3/31/2009
 prints D301A Oblique, fac. SE Surveyor: David B. Schneider
 slides _____
 negatives _____
 digital _____



Tuscaloosa

Greater Downtown Study
Historic Resource Survey - 2006

Survey Number: 302
 Historic name(s): House, Not Named
 Common name: _____
 Location: 21st Ave., 1019

Description

1.5-story frame dwelling with a hipped roof with gable dormers and exposed rafter ends; faces west, 6x3 bay L-shaped core with rear 2-story L to north with side wing to the east; full façade recessed porch with wood pillars; off-center entrance at façade with two doors, transom, & sidelights flanked to either side by single 9/9 double hung windows with a double 4/4/4 triple hung window in the south bay, similar windows at side elevations; weatherboard siding.



Condition: good _____ Integrity: good _____ Ownership: private _____ Category: Building _____
 Historic Use: Single Dwelling - Non Farm _____ Current Use: Single Dwelling - Non Farm _____
 Function: Residence _____ Function: Residence _____

Historical Information

Construction Date: 1920 ca. Alteration Date: _____
 Construction and design details suggest that this house was built circa 1925. This house does not appear on the 1910 Sanborn map but does appear on the 1923 edition.

Evaluation

National Register Status: N/A Individually Listed Listed in District Date: _____
 NR Listing Name: _____
 Consultant Recommend.: _____
 NR District Ref. Number: _____ Contributing Status: _____
 Discussion: _____
 Notes: _____

Documentation

Photos:	Photo	View of:	Date Surveyed: <u>5/31/2006</u>	Modified: <u>3/31/2009</u>
<input type="checkbox"/> prints	<u>D302A</u>	<u>Oblique, fac. NW</u>	Surveyor: <u>David B. Schneider</u>	
<input type="checkbox"/> slides	<u>D302B</u>	<u>Oblique, fac. N</u>		
<input type="checkbox"/> negatives	_____	_____		
<input checked="" type="checkbox"/> digital	_____	_____		



Description

1-story frame dwelling with a side jerking head gable composition shingle roof; faces south, 3x4 bay rectangular core; full façade gable porch with modern porch enclosure and historic brick pillars and apron wall wood pillars; off-center entrance at east bay façade flanked by single Craftsman geometric windows, similar windows at side elevations; replacement aluminum siding (ca. 1975).



Condition: good _____ Integrity: fair _____ Ownership: private _____ Category: Building _____
 Historic Use: Single Dwelling - Non Farm _____ Current Use: Single Dwelling - Non Farm _____
 Function: Residence _____ Function: Residence _____

Historical Information

Construction Date: 1915 ca. Alteration Date: 1975 ca. _____

Construction and design details suggest that this house was built circa 1920. A house with a similar footprint appears on the 1923 Sanborn map; this area is not depicted on the 1910 edition.

Evaluation

National Register Status: N/A Individually Listed Listed in District Date: _____

NR Listing Name: _____

Consultant Recommend.: _____

NR District Ref. Number: _____ Contributing Status: _____

Discussion: _____

Notes: _____

Documentation

Photos: Photo View of:
 prints D304A Oblique, fac. NW
 slides _____
 negatives _____
 digital _____

Date Surveyed: 5/31/2006 Modified: 3/31/2009
 Surveyor: David B. Schneider



Tuscaloosa

Greater Downtown Study
Historic Resource Survey - 2006

Survey Number: 304
Historic name(s): House, Not Named
Common name: _____
Location: 11th St., 2010

Description

1-story frame pyramidal form dwelling with a hipped raised seam metal roof; faces south, 3x4 bay rectangular core; full façade hipped porch with replacement aluminum columns on brick pedestals; entrances at two western bays of the façade flanked by a double 2/2 double hung window, similar windows at side elevations; replacement asbestos shingle siding (ca. 1960).



Condition: good _____ Integrity: good _____ Ownership: private _____ Category: Building _____
Historic Use: Single Dwelling - Non Farm _____ Current Use: Single Dwelling - Non Farm _____
Function: Residence _____ Function: Residence _____

Historical Information

Construction Date: 1905 ca. Alteration Date: 1965 ca. _____

Construction and design details suggest that this house was built circa 1905 and that it was remodeled circa 1965. A house with a similar footprint appears on the 1923 Sanborn map; this area is not depicted on the 1910 edition.

Evaluation

National Register Status: N/A Individually Listed Listed in District Date: _____

NR Listing Name: _____

Consultant Recommend.: _____

NR District Ref. Number: _____ Contributing Status: _____

Discussion: _____

Notes: _____

Documentation

Photos: Photo View of:
 prints D303A Oblique, fac.NE
 slides _____
 negatives _____
 digital _____

Date Surveyed: 5/31/2006 Modified: 3/31/2009
Surveyor: David B. Schneider



Tuscaloosa

Greater Downtown Study
Historic Resource Survey - 2006

Survey Number: 305
Historic name(s): House, Not Named
Common name: _____
Location: 11th St., 2008

Description

1-story frame pyramidal form dwelling with a hipped raised seam metal roof; faces south, 2x4 bay rectangular core with a rear shed addition; full façade hipped porch with wood posts; entrance at west bay of façade flanked by a double 2/2 double hung window, similar windows at side elevations; plain weatherboard siding.



Condition: good _____ Integrity: good _____ Ownership: private _____ Category: Building _____
Historic Use: Single Dwelling - Non Farm _____ Current Use: Single Dwelling - Non Farm _____
Function: Residence _____ Function: Residence _____

Historical Information

Construction Date: 1905 ca. Alteration Date: _____

Construction and design details suggest that this house was built circa 1905. A house with a similar footprint appears on the 1923 Sanborn map; this area is not depicted on the 1910 edition.

Evaluation

National Register Status: N/A Individually Listed Listed in District Date: _____

NR Listing Name: _____

Consultant Recommend.: _____

NR District Ref. Number: _____ Contributing Status: _____

Discussion: _____

Notes: _____

Documentation

Photos: Photo View of:
 prints D305A Oblique, fac.NE
 slides _____
 negatives _____
 digital _____

Date Surveyed: 5/31/2006 Modified: 3/31/2009
Surveyor: David B. Schneider



Description

1-story frame Craftsman style dwelling with a side gable composition shingle roof with exposed rafter ends, central decorative gable dormer; faces north, 3x4 bay rectangular core with a rear shed extension; less than full façade shed porch with brick pillars; central entrance at façade flanked by double Craftsman geometric double hung windows, similar single and double windows at side elevations; wood novelty siding; contributing frame garage.



Condition: good _____ Integrity: good _____ Ownership: private _____ Category: Building _____
 Historic Use: Single Dwelling - Non Farm _____ Current Use: Single Dwelling - Non Farm _____
 Function: Residence _____ Function: Residence _____

Historical Information

Construction Date: 1920 ca. Alteration Date: _____
 Construction and design details suggest that this house was built circa 1920. A house with a similar footprint appears on the 1923 Sanborn map; this area is not depicted on the 1910 edition.

Evaluation

National Register Status: N/A Individually Listed Listed in District Date: _____
 NR Listing Name: _____
 Consultant Recommend.: _____
 NR District Ref. Number: _____ Contributing Status: _____
 Discussion: _____
 Notes: _____

Documentation

Photos: Photo View of: Date Surveyed: 5/31/2006 Modified: 3/31/2009
 prints D306A Oblique, fac.SW Surveyor: David B. Schneider
 slides _____
 negatives _____
 digital _____



Description

1-story frame dwelling with a cross gable composition shingle roof; faces south, 3x4 bay rectangular core; less than full façade shed porch with wood columns and railing; central entrance at façade with sidelights flanked by double 6/1 double hung windows, similar single and double windows at side elevations; plain weatherboard siding.



Condition: good _____ Integrity: good _____ Ownership: private _____ Category: Building _____
 Historic Use: Single Dwelling - Non Farm _____ Current Use: Single Dwelling - Non Farm _____
 Function: Residence _____ Function: Residence _____

Historical Information

Construction Date: 1935 ca. _____ Alteration Date: _____
 Construction and design details suggest that this house was built circa 1935. No house appears on the 1923 Sanborn map.

Evaluation

National Register Status: N/A Individually Listed Listed in District Date: _____
 NR Listing Name: _____
 Consultant Recommend.: _____
 NR District Ref. Number: _____ Contributing Status: _____
 Discussion: _____
 Notes: _____

Documentation

Photos: Photo View of: Date Surveyed: 5/31/2006 Modified: 3/31/2009
 prints D306A Oblique, fac. NE Surveyor: David B. Schneider
 slides _____
 negatives _____
 digital _____



Description

2-story frame Queen Anne style dwelling with a hipped composition shingle roof with cross gables; faces east, 3x4 bay rectangular core with polygonal bays at north bay of façade and at north elevation, projecting rectangular 2-story wing at north bay of west elevation with 1-story extension; less than full façade hipped porch with wood columns wraps to south elevation, 2-story hipped porch with insect screening at west elevation; central entrance at façade with leaded glass transom & sidelights flanked by single 2/2 double hung windows, similar windows at upper level and side elevations; plain weatherboard siding.



Condition: good _____ Integrity: good _____ Ownership: private _____ Category: Building _____
 Historic Use: Single Dwelling - Non Farm _____ Current Use: Single Dwelling - Non Farm _____
 Function: Residence _____ Function: Residence _____

Historical Information

Construction Date: 1907 ca. _____ Alteration Date: _____
 Construction and design details suggest that this house was built circa 1907. A house with a similar footprint appears on the 1910 Sanborn map but the site was vacant on the 1905 edition.

Evaluation

National Register Status: N/A Individually Listed Listed in District Date: _____
 NR Listing Name: _____
 Consultant Recommend.: _____
 NR District Ref. Number: _____ Contributing Status: _____
 Discussion: _____
 Notes: _____

Documentation

Photos: Photo View of: Date Surveyed: 5/31/2006 Modified: 3/31/2009
 prints D308A Oblique, fac. W Surveyor: David B. Schneider
 slides D308B Oblique, fac. NE
 negatives D308C Details
 digital _____



Tuscaloosa

Greater Downtown Study
Historic Resource Survey - 2006

Survey Number: 309

Historic name(s): House, Not Named

Common name: _____

Location: 20th Ave., 918

Description

1-story brick veneer dwelling with a gable on hipped composition shingle roof with decorative exposed rafter ends; faces east, 3x3 bay rectangular core; less than full façade hipped porch with wide brick piers and open brick railing flanked to the north by a hipped porte cochere; off-center entrance at façade flanked by single and double Craftsman geometric double hung windows, similar windows at side elevations; exposed brick exterior walls with cast stone quoins and cornice.



Condition: good _____ Integrity: good _____ Ownership: private _____ Category: Building _____
Historic Use: Single Dwelling - Non Farm _____ Current Use: Single Dwelling - Non Farm _____
Function: Residence _____ Function: Residence _____

Historical Information

Construction Date: 1930 ca. Alteration Date: _____

Construction and design details suggest that this house was built circa 1930. No house is shown at this location on the 1923 Sanborn map.

Evaluation

National Register Status: N/A Individually Listed Listed in District Date: _____

NR Listing Name: _____

Consultant Recommend.: _____

NR District Ref. Number: _____ Contributing Status: _____

Discussion: _____

Notes: _____

Documentation

Photos: Photo View of:
 prints D309A Oblique, fac. W
 slides _____
 negatives _____
 digital _____

Date Surveyed: 5/31/2006 Modified: 3/31/2009

Surveyor: David B. Schneider



Tuscaloosa

Greater Downtown Study
Historic Resource Survey - 2006

Survey Number: 310
Historic name(s): House, Not Named
Common name: _____
Location: 20th Ave., 904

Description

2-story frame Queen Anne style dwelling with a hipped composition shingle roof with cross gables; faces east, 2x3 bay rectangular core with projecting southern bay of at its façade, a polygonal bay at the rear bay of its north elevation, projecting rectangular 2-story wing at rear bay of its south elevation; less than full façade hipped porch with wood columns and turned railing wraps to side elevations; entrance at north bay of façade with stained glass transom flanked to the east by a fixed window with stained glass transom and to the east by a radius double hung window with stained glass, single and double 1/1 double hung windows at upper level and side elevations; plain weatherboard siding.



Condition: good _____ Integrity: good _____ Ownership: private _____ Category: Building _____
Historic Use: Single Dwelling - Non Farm _____ Current Use: Single Dwelling - Non Farm _____
Function: Residence _____ Function: Residence _____

Historical Information

Construction Date: 1890 ca. _____ Alteration Date: _____
Construction and design details suggest that this house was built circa 1890. The house is shown on the 1899 Sanborn map; the area is not shown on earlier editions.

Evaluation

National Register Status: N/A Individually Listed Listed in District Date: _____
NR Listing Name: _____
Consultant Recommend.: _____
NR District Ref. Number: _____ Contributing Status: _____
Discussion: _____
Notes: _____

Documentation

Photos: Photo View of: Date Surveyed: 5/31/2006 Modified: 3/31/2009
 prints D310A Oblique, fac. W Surveyor: David B. Schneider
 slides D310B Oblique, fac. NW
 negatives D310C Details
 digital D310D Details
D310E Side elev., fac. S



Description

1-story stucco dwelling with a cross jerkin head gable composition shingle roof with a cross gable and a decorative shed dormer, exterior front chimney; faces north, 3x5 bay rectangular; less than full façade recessed porch stucco piers on pedestals; off-center entrance at façade flanked to the east by a triple leaded casement window and to the west by single and double leaded casement windows, similar windows side elevations; rough texture stucco at exterior walls.



Condition: good _____ Integrity: good _____ Ownership: private _____ Category: Building _____
 Historic Use: Single Dwelling - Non Farm _____ Current Use: Single Dwelling - Non Farm _____
 Function: Residence _____ Function: Residence _____

Historical Information

Construction Date: 1930 ca. Alteration Date: _____
 Construction and design details suggest that this house was built circa 1930. The house is not shown on the 1923 Sanborn map.

Evaluation

National Register Status: N/A Individually Listed Listed in District Date: _____
 NR Listing Name: _____
 Consultant Recommend.: _____
 NR District Ref. Number: _____ Contributing Status: _____
 Discussion: _____
 Notes: _____

Documentation

Photos: Photo D311A View of: Oblique, fac. W Date Surveyed: 5/31/2006 Modified: 3/31/2009
 prints _____ Surveyor: David B. Schneider
 slides _____
 negatives _____
 digital _____



Tuscaloosa

Greater Downtown Study
Historic Resource Survey - 2006

Survey Number: 312
Historic name(s): Collier-Overby House
Common name: _____
Location: 21st Ave., 905

Description

2-story frame Greek Revival style dwelling with a hipped composition shingle roof; faces west, 5x2 bay rectangular core with a rear extension; full façade monumental full-height porch with intermediate deck at entrance bay only and paneled wood columns; central entrance at façade with elaborate surround, transom, & sidelights flanked by single wood 9/9 double hung sash windows, similar entrance and windows at upper level, similar windows at side elevations; plain weatherboard siding.



Condition: good _____ Integrity: good _____ Ownership: private _____ Category: Building _____
Historic Use: Single Dwelling - Non Farm _____ Current Use: Single Dwelling - Non Farm _____
Function: Residence _____ Function: Residence _____

Historical Information

Construction Date: 1835 ca. Alteration Date: ca. 1945 _____

Construction and design details suggest that this house was built circa 1835. The house is shown in its present configuration on the 1950 Sanborn map but with a 1-story rear L wind on the 1923 and earlier editions.

Evaluation

National Register Status: N/A Individually Listed Listed in District Date: _____

NR Listing Name: Collier-Overby House

Consultant Recommend.: _____

NR District Ref. Number: _____ Contributing Status: _____

Discussion: _____

Notes: _____

Documentation

Photos: Photo View of:
 prints D312A Oblique, fac. W
 slides D312B Detail, fac. E
 negatives D312C Facade, fac. E
 digital D312D Oblique, fac. SW

Date Surveyed: 5/31/2006 Modified: 3/31/2009

Surveyor: David B. Schneider



Description

2-story frame Queen Anne style dwelling with a cross gable composition shingle roof; faces south, 4x2 bay rectangular core with a front-facing rectangular bay at the west side of its façade and a side polygonal bay at the west elevation; less than full façade porch with turned posts and upper deck and rounded east end, 1-story hipped porch at east elevation; central entrance at façade with transom flanked by single 1/1 double hung windows, similar windows at upper level and side elevations; plain weatherboard siding. With decorative shingles at gable end.



Condition: good _____ Integrity: good _____ Ownership: private _____ Category: Building _____
 Historic Use: Single Dwelling - Non Farm _____ Current Use: Single Dwelling - Non Farm _____
 Function: Residence _____ Function: Residence _____

Historical Information

Construction Date: 1895 ca. _____ Alteration Date: _____
 Construction and design details suggest that this house was built circa 1895. The house is shown on the 1899 Sanborn map; the area is not shown on earlier editions.

Evaluation

National Register Status: N/A Individually Listed Listed in District Date: _____
 NR Listing Name: _____
 Consultant Recommend.: _____
 NR District Ref. Number: _____ Contributing Status: _____
 Discussion: _____
 Notes: _____

Documentation

Photos: Photo View of: Date Surveyed: 5/31/2006 Modified: 3/31/2009
 prints D313A Oblique, fac. NE Surveyor: David B. Schneider
 slides _____
 negatives _____
 digital _____



Tuscaloosa

Greater Downtown Study
Historic Resource Survey - 2006

Survey Number: 314
Historic name(s): House, Not Named
Common name: _____
Location: 20th Ave., 820

Description

2-story frame Queen Anne style dwelling with a hipped composition shingle roof with pedimented cross gables and decorative pedimented gable dormers; faces east, 4x3 bay rectangular core with a projecting polygonal bay at the north bay of its façade, a rectangular projection to the north, and a rear shed extension; less than full façade 2-tier porch with turned wood columns and railings with rounded south end; central entrance at façade with stained glass transom flanked by single 1/1 double hung windows, similar windows at upper level and side elevations; plain weatherboard siding.



Condition: good _____ Integrity: good _____ Ownership: private _____ Category: Building _____
Historic Use: Single Dwelling - Non Farm _____ Current Use: Single Dwelling - Non Farm _____
Function: Residence _____ Function: Residence _____

Historical Information

Construction Date: 1895 ca. _____ Alteration Date: _____

Construction and design details suggest that this house was built circa 1890. The house is shown on the 1899 Sanborn map; the area is not shown on earlier editions.

Evaluation

National Register Status: N/A Individually Listed Listed in District Date: _____

NR Listing Name: _____

Consultant Recommend.: _____

NR District Ref. Number: _____ Contributing Status: _____

Discussion: _____

Notes: _____

Documentation

Photos: Photo View of:
 prints D314A Oblique, fac. NW
 slides D314A Facade, fac. W
 negatives _____
 digital _____

Date Surveyed: 5/31/2006 Modified: 3/31/2009
Surveyor: David B. Schneider



Tuscaloosa

Greater Downtown Study
Historic Resource Survey - 2006

Survey Number: 315
Historic name(s): House, Not Named
Common name: _____
Location: 20th Ave., 818

Description

1-story frame gable front form dwelling with a cross gable composition shingle roof; faces east, 3x4 bay rectangular core with projecting bays at its side elevations; full façade recessed porch with wood supports on brick pedestals now enclosed (ca. 1960); fenestration at façade obscured by porch enclosure, single Craftsman 9/1 double hung windows at side elevations; replacement vinyl siding (ca. 1990).



Condition: good _____ Integrity: fair _____ Ownership: private _____ Category: Building _____
Historic Use: Single Dwelling - Non Farm _____ Current Use: Single Dwelling - Non Farm _____
Function: Residence _____ Function: Residence _____

Historical Information

Construction Date: 1920 ca. Alteration Date: 1960 ca.; 1990 ca. _____

Construction and design details suggest that this house was built circa 1920. The house is shown on the 1923 Sanborn map but not on the 1910 edition.

Evaluation

National Register Status: N/A Individually Listed Listed in District Date: _____

NR Listing Name: _____

Consultant Recommend.: _____

NR District Ref. Number: _____ Contributing Status: _____

Discussion: _____

Notes: _____

Documentation

Photos: Photo View of:
 prints D315A Oblique, fac. NW
 slides _____
 negatives _____
 digital _____

Date Surveyed: 5/31/2006 Modified: 3/31/2009
Surveyor: David B. Schneider



Tuscaloosa

Greater Downtown Study
Historic Resource Survey - 2006

Survey Number: 316
 Historic name(s): House, Not Named
 Common name: _____
 Location: 20th Ave., 810

Description

1-story frame pyramidal form Folk Victorian dwelling with a hipped pressed metal roof with a cross gable; faces east, 3x2 bay rectangular core with projecting polygonal bay at the north bay of its façade; full façade hipped porch with wood columns; central entrance at façade with transom flanked to the south by a double 1/1 double hung window and to the north by the polygonal bay with an entrance at its center face; replacement vinyl siding (ca. 1990).



Condition: good _____ Integrity: fair _____ Ownership: private _____ Category: Building _____
 Historic Use: Single Dwelling - Non Farm _____ Current Use: Single Dwelling - Non Farm _____
 Function: Residence _____ Function: Residence _____

Historical Information

Construction Date: 1900 ca. Alteration Date: 1945 ca., 1990 ca. _____
 Construction and design details suggest that this house was built circa 1900. The house is not shown on the 1923 Sanborn map but does appear on the 1950 edition, suggesting that it may have been relocated to this site.

Evaluation

National Register Status: N/A Individually Listed Listed in District Date: _____
 NR Listing Name: _____
 Consultant Recommend.: _____
 NR District Ref. Number: _____ Contributing Status: _____
 Discussion: _____
 Notes: _____

Documentation

Photos: Photo View of: Date Surveyed: 5/31/2006 Modified: 3/31/2009
 prints D316A Oblique, fac. NW Surveyor: David B. Schneider
 slides _____
 negatives _____
 digital _____



Tuscaloosa

Greater Downtown Study
Historic Resource Survey - 2006

Survey Number: 317
Historic name(s): House, Not Named
Common name: _____
Location: 20th Ave., 804

Description

1-story brick veneer Tudor Revival style dwelling with a cross gable composition shingle roof with a cross gables; faces east, 5x3 bay rectangular core with a projecting bays at the front bay of the north elevation and rear bay of the south elevation; entrance bay gable portico; off-center entrance at façade flanked by paired 6/1 double hung window, similar single and triple windows at side elevations; brick exterior walls with half timbering at southern bay of facade and at entrance portico gable.



Condition: good _____ Integrity: good _____ Ownership: private _____ Category: Building _____
Historic Use: Single Dwelling - Non Farm _____ Current Use: Single Dwelling - Non Farm _____
Function: Residence _____ Function: Residence _____

Historical Information

Construction Date: 1930 ca. Alteration Date: 1990 ca. _____

Construction and design details suggest that this house was built circa 1930. The house is not shown on the 1923 Sanborn map but does appear on the 1950 edition.

Evaluation

National Register Status: N/A Individually Listed Listed in District Date: _____

NR Listing Name: _____

Consultant Recommend.: _____

NR District Ref. Number: _____ Contributing Status: _____

Discussion: _____

Notes: _____

Documentation

Photos: Photo View of:
 prints D317A Oblique, fac. NW
 slides D317B Detail
 negatives _____
 digital _____

Date Surveyed: 5/31/2006 Modified: 3/31/2009
Surveyor: David B. Schneider



Tuscaloosa

Greater Downtown Study
Historic Resource Survey - 2006

Survey Number: 318
Historic name(s): House, Not Named
Common name: _____
Location: 8th S., 2003

Description

1-story frame Craftsman style dwelling with a side gable composition shingle roof with central decorative gable dormer; faces north, 3x3 bay rectangular core with a rear extension; full façade shed porch with stucco pillars; and apron wall, wide arch, insect screening; central entrance at façade flanked by double 2/2 double hung windows, similar single and double windows at side elevations; replacement vinyl siding (ca. 1980).



Condition: good _____ Integrity: good _____ Ownership: private _____ Category: Building _____
Historic Use: Single Dwelling - Non Farm _____ Current Use: Single Dwelling - Non Farm _____
Function: Residence _____ Function: Residence _____

Historical Information

Construction Date: 1925 ca. Alteration Date: 1980 ca. _____

Construction and design details suggest that this house was built circa 1925. The house is not shown on the 1923 Sanborn map but does appear on the 1950 edition.

Evaluation

National Register Status: N/A Individually Listed Listed in District Date: _____

NR Listing Name: _____

Consultant Recommend.: _____

NR District Ref. Number: _____ Contributing Status: _____

Discussion: _____

Notes: _____

Documentation

Photos: Photo View of:
 prints D318A Oblique, fac. SE
 slides _____
 negatives _____
 digital _____

Date Surveyed: 5/31/2006 Modified: 3/31/2009
Surveyor: David B. Schneider



Description

1-story frame dwelling with a cross gable composition shingle roof; faces north, 3x2 bay rectangular core with a rear extension; less than full façade gable porch with wood posts and insect screening, modern aluminum awning; off-center entrance at façade flanked by double 9/ double hung windows, similar single and double windows at side elevations; replacement vinyl siding (ca. 1980).



Condition: good _____ Integrity: fair _____ Ownership: private _____ Category: Building _____
 Historic Use: Single Dwelling - Non Farm _____ Current Use: Single Dwelling - Non Farm _____
 Function: Residence _____ Function: Residence _____

Historical Information

Construction Date: 1925 ca. Alteration Date: 1980 ca. _____
 Construction and design details suggest that this house was built circa 1925. The house is not shown on the 1923 Sanborn map but does appear on the 1950 edition.

Evaluation

National Register Status: N/A Individually Listed Listed in District Date: _____
 NR Listing Name: _____
 Consultant Recommend.: _____
 NR District Ref. Number: _____ Contributing Status: _____
 Discussion: _____
 Notes: _____

Documentation

Photos: Photo View of: Date Surveyed: 5/31/2006 Modified: 3/31/2009
 prints D319A Oblique, fac. SW Surveyor: David B. Schneider
 slides _____
 negatives _____
 digital _____



Tuscaloosa

Greater Downtown Study
Historic Resource Survey - 2006

Survey Number: 320
Historic name(s): House, Not Named
Common name: _____
Location: 8th S., 2011

Description

1-story brick veneer dwelling with a hipped composition shingle roof with a central hipped decorative dormer; faces north, 2x3 bay rectangular core; no porch; modern entrance at west bay of façade flanked by a replacement window, single and double windows at side elevations; replacement brick veneer (ca. 1975).



Condition: good _____ Integrity: fair _____ Ownership: private _____ Category: Building _____
Historic Use: Single Dwelling - Non Farm _____ Current Use: Single Dwelling - Non Farm _____
Function: Residence _____ Function: Residence _____

Historical Information

Construction Date: 1925 ca. Alteration Date: 1975 ca. _____

Construction and design details suggest that this house was built circa 1920. The house is shown on the 1923 Sanborn map but does appear on the 1910 edition.

Evaluation

National Register Status: N/A Individually Listed Listed in District Date: _____

NR Listing Name: _____

Consultant Recommend.: _____

NR District Ref. Number: _____ Contributing Status: _____

Discussion: _____

Notes: _____

Documentation

Photos: Photo View of:
 prints D320A Oblique, fac. SW
 slides _____
 negatives _____
 digital _____

Date Surveyed: 5/31/2006 Modified: 3/31/2009

Surveyor: David B. Schneider



Description

1.5-story frame dwelling with a gambrel composition shingle roof with an extended shed dormer; faces west, 3x3 bay rectangular core with a rear 2-story addition; entrance bay stoop; central entrance at façade with transom & sidelights flanked to either side by double 6/6 double hung sash windows, similar single and double windows at side elevations and upper level; stone veneer at lower level.



Condition: good _____ Integrity: good _____ Ownership: private _____ Category: Building _____
 Historic Use: Single Dwelling - Non Farm _____ Current Use: Single Dwelling - Non Farm _____
 Function: Residence _____ Function: Residence _____

Historical Information

Construction Date: 1925 ca. Alteration Date: 1990 ca. _____
 Construction and design details suggest that this house was built circa 1920. The house is shown on the 1923 Sanborn map but does appear on the 1910 edition.

Evaluation

National Register Status: N/A Individually Listed Listed in District Date: _____
 NR Listing Name: _____
 Consultant Recommend.: _____
 NR District Ref. Number: _____ Contributing Status: _____
 Discussion: _____
 Notes: _____

Documentation

Photos: Photo View of: Date Surveyed: 5/31/2006 Modified: 3/31/2009
 prints D321A Oblique, fac. SE Surveyor: David B. Schneider
 slides _____
 negatives _____
 digital _____



Tuscaloosa

Greater Downtown Study
Historic Resource Survey - 2006

Survey Number: 322
Historic name(s): House, Not Named
Common name: _____
Location: 20th Ave., 905

Description

1-story frame gable front form dwelling with a front-facing gable composition shingle roof; faces west, 3x4 bay rectangular core; full façade recessed porch with stucco pillars and insect screening; off-center entrance at facade flanked by 1/1 double hung sash windows, similar single and triple windows at side elevations; wood weatherboard siding with shingles at gable end.



Condition: good _____ Integrity: good _____ Ownership: private _____ Category: Building _____
Historic Use: Single Dwelling - Non Farm _____ Current Use: Single Dwelling - Non Farm _____
Function: Residence _____ Function: Residence _____

Historical Information

Construction Date: 1925 ca. Alteration Date: _____

Construction and design details suggest that this house was built circa 1920. The house is shown on the 1923 Sanborn map but does appear on the 1910 edition.

Evaluation

National Register Status: N/A Individually Listed Listed in District Date: _____

NR Listing Name: _____

Consultant Recommend.: _____

NR District Ref. Number: _____ Contributing Status: _____

Discussion: _____

Notes: _____

Documentation

Photos: Photo View of:
 prints D322A Oblique, fac. SE
 slides _____
 negatives _____
 digital _____

Date Surveyed: 5/31/2006 Modified: 3/31/2009
Surveyor: David B. Schneider



Tuscaloosa

Greater Downtown Study
Historic Resource Survey - 2006

Survey Number: 323
 Historic name(s): House, Not Named
 Common name: _____
 Location: 9th St., 1918

Description

1.5-story stone dwelling with a side gable composition shingle roof with 3 gable dormers; faces south, 3x2 bay rectangular core with 1 bay wide frame extension to west; recessed entrance portico; entrance at west bay of core facade flanked by 6/6 double hung sash windows, similar windows at side elevations and dormers; ancillary dwelling at rear.



Condition: good _____ Integrity: good _____ Ownership: private _____ Category: Building _____
 Historic Use: Single Dwelling - Non Farm _____ Current Use: Single Dwelling - Non Farm _____
 Function: Residence _____ Function: Residence _____

Historical Information

Construction Date: 1935 ca. Alteration Date: 1990 ca. _____
 Construction and design details suggest that this house was built circa 1935. The house is shown on the 1950 Sanborn map but does appear on the 1923 edition.

Evaluation

National Register Status: N/A Individually Listed Listed in District Date: _____
 NR Listing Name: _____
 Consultant Recommend.: _____
 NR District Ref. Number: _____ Contributing Status: _____
 Discussion: _____
 Notes: _____

Documentation

Photos: Photo View of: Date Surveyed: 5/31/2006 Modified: 3/31/2009
 prints D323A Facade, fac. N Surveyor: David B. Schneider
 slides _____
 negatives _____
 digital _____



Tuscaloosa

Greater Downtown Study
Historic Resource Survey - 2006

Survey Number: 324

Historic name(s): House, Not Named

Common name: _____

Location: Queen City Ave., 820

Description

1-story frame pyramidal form Folk Victorian dwelling with a hipped composition shingle roof with cross gables; faces east, 3x3 bay rectangular core with a polygonal bay at the north bay of its façade and a projecting rectangular side bay to the south; full façade porch with wood columns and turned balustrade; off-center entrance at facade flanked by to the south by a fixed window and to north by a 1/1 double hung sash window, similar windows at side elevations; plain weatherboard siding.



Condition: good _____ Integrity: good _____ Ownership: private _____ Category: Building _____
Historic Use: Single Dwelling - Non Farm _____ Current Use: Single Dwelling - Non Farm _____
Function: Residence _____ Function: Residence _____

Historical Information

Construction Date: 1890 ca. Alteration Date: _____

Construction and design details suggest that this house was built circa 1900. The house is shown on the 1905 Sanborn map but does appear on the 1899 edition.

Evaluation

National Register Status: N/A Individually Listed Listed in District Date: _____

NR Listing Name: _____

Consultant Recommend.: _____

NR District Ref. Number: _____ Contributing Status: _____

Discussion: _____

Notes: _____

Documentation

Photos: Photo View of:
 prints D324A Oblique, fac. NW
 slides D324B Side elevation, fac. N
 negatives _____
 digital _____

Date Surveyed: 5/31/2006 Modified: 3/31/2009

Surveyor: David B. Schneider



Tuscaloosa

Greater Downtown Study
Historic Resource Survey - 2006

Survey Number: 325
 Historic name(s): House, Not Named
 Common name: _____
 Location: Queen City Ave., 818

Description

1-story frame pyramidal form Folk Victorian dwelling with a hipped composition shingle roof with cross gables; faces east, 3x3 bay rectangular core with a polygonal bay at the north bay of its façade; less than full façade porch with wood columns and insect screen framing; central entrance at facade flanked by 1/1 double hung sash windows, similar windows at side elevations; plain weatherboard siding.



Condition: good _____ Integrity: good _____ Ownership: private _____ Category: Building _____
 Historic Use: Single Dwelling - Non Farm _____ Current Use: Single Dwelling - Non Farm _____
 Function: Residence _____ Function: Residence _____

Historical Information

Construction Date: 1905 ca. _____ Alteration Date: _____
 Construction and design details suggest that this house was built circa 1907. The house is shown on the 1910 Sanborn map but does appear on the 1905 edition.

Evaluation

National Register Status: N/A Individually Listed Listed in District Date: _____
 NR Listing Name: _____
 Consultant Recommend.: _____
 NR District Ref. Number: _____ Contributing Status: _____
 Discussion: _____
 Notes: _____

Documentation

Photos: Photo View of: Date Surveyed: 5/31/2006 Modified: 3/31/2009
 prints D325A Oblique, fac. NW Surveyor: David B. Schneider
 slides _____
 negatives _____
 digital _____



Tuscaloosa

Greater Downtown Study
Historic Resource Survey - 2006

Survey Number: 326
 Historic name(s): House, Not Named
 Common name: _____
 Location: Queen City Ave., 804

Description

2-story frame pyramidal form dwelling with a hipped composition shingle roof; faces east, 3x3 bay rectangular core with a projecting rectangular bay at the north bay of its façade; less than full façade porch with brick pillars; central entrance at facade flanked by double 6/6 double hung sash windows, similar single, double, and triple windows at side elevations and upper level; replacement vinyl siding (ca. 1985).



Condition: good _____ Integrity: fair _____ Ownership: private _____ Category: Building _____
 Historic Use: Single Dwelling - Non Farm _____ Current Use: Single Dwelling - Non Farm _____
 Function: Residence _____ Function: Residence _____

Historical Information

Construction Date: 1915 ca. Alteration Date: 1985 ca. _____
 Construction and design details suggest that this house was built circa 1915. The house is shown on the 1923 Sanborn map but does appear on the 1910 edition.

Evaluation

National Register Status: N/A Individually Listed Listed in District Date: _____
 NR Listing Name: _____
 Consultant Recommend.: _____
 NR District Ref. Number: _____ Contributing Status: _____
 Discussion: _____
 Notes: _____

Documentation

Photos: Photo View of: Date Surveyed: 5/31/2006 Modified: 3/31/2009
 prints D326A Facade, fac. W Surveyor: David B. Schneider
 slides _____
 negatives _____
 digital _____



Tuscaloosa

Greater Downtown Study
Historic Resource Survey - 2006

Survey Number: 327
 Historic name(s): House, Not Named
 Common name: _____
 Location: 8th St., 1905

Description

2-story frame Queen Anne style dwelling with a hipped composition shingle roof; faces east, 3x3 bay rectangular core with a projecting polygonal bays at the north bay of its façade and at the south elevation; less than full façade gable porch with wood posts (ca. 1975); off-center entrance at facade with transom flanked by a single 1/1 window with Queen Anne block glass and single and double 1/1 windows at the polygonal bay 6/6 double hung sash windows, similar windows at side elevations and upper level; wood weatherboard and decorative shingle siding.



Condition: good _____ Integrity: good _____ Ownership: private _____ Category: Building _____
 Historic Use: Single Dwelling - Non Farm _____ Current Use: Single Dwelling - Non Farm _____
 Function: Residence _____ Function: Residence _____

Historical Information

Construction Date: 1905 ca. _____ Alteration Date: _____
 Construction and design details suggest that this house was built circa 1890. The house is shown on the 1899 Sanborn map; this area does not appear on earlier editions.

Evaluation

National Register Status: N/A Individually Listed Listed in District Date: _____
 NR Listing Name: _____
 Consultant Recommend.: _____
 NR District Ref. Number: _____ Contributing Status: _____
 Discussion: _____
 Notes: _____

Documentation

Photos: Photo View of: Date Surveyed: 5/31/2006 Modified: 3/31/2009
 prints D327A Oblique, fac. SW Surveyor: David B. Schneider
 slides _____
 negatives _____
 digital _____



Tuscaloosa

Greater Downtown Study
Historic Resource Survey - 2006

Survey Number: 328

Historic name(s): House, Not Named

Common name: _____

Location: 8th St., 1913

Description

1-story frame gable front form dwelling with a Craftsman style details and a front-facing gable composition shingle roof with angle bracketed eaves; faces north, 3x4 bay rectangular core; full façade gable porch with tapered wood supports on brick pedestals with apron wall wraps to west elevation; central entrance at facade with transom and sidelight flanked by a single 9/1 windows, similar windows at side elevations; wood weatherboard siding.



Condition: good _____ Integrity: good _____ Ownership: private _____ Category: Building _____
Historic Use: Single Dwelling - Non Farm _____ Current Use: Single Dwelling - Non Farm _____
Function: Residence _____ Function: Residence _____

Historical Information

Construction Date: 1920 ca. _____ Alteration Date: _____

Construction and design details suggest that this house was built circa 1920. The house is shown on the 1923 Sanborn map but not the 1910 edition.

Evaluation

National Register Status: N/A Individually Listed Listed in District Date: _____

NR Listing Name: _____

Consultant Recommend.: _____

NR District Ref. Number: _____ Contributing Status: _____

Discussion: _____

Notes: _____

Documentation

Photos: Photo View of:
 prints D328A Oblique, fac. SW
 slides _____
 negatives _____
 digital _____

Date Surveyed: 5/31/2006 Modified: 3/31/2009

Surveyor: David B. Schneider



Tuscaloosa

Greater Downtown Study
Historic Resource Survey - 2006

Survey Number: 329
Historic name(s): Jenkins, James, House
Common name: _____
Location: 8th St., 1925

Description

2-story brick Greek Revival style dwelling with a side gable raised seam metal roof; faces north, 3x2 bay rectangular core with 1-story extensions to the east; full façade full height portico with monumental paneled square pillars with intermediate balcony at the entrance bay; entrance at the east bay of the core with multi-light transom & sidelights flanked to the west by single 9/9 double hung sash windows, similar windows at side elevations and upper level; painted brick exterior walls with wood weatherboard siding at 1-story extension.



Condition: good _____ Integrity: good _____ Ownership: private _____ Category: Building _____
Historic Use: Single Dwelling - Non Farm _____ Current Use: Single Dwelling - Non Farm _____
Function: Residence _____ Function: Residence _____

Historical Information

Construction Date: 1822 ca. Alteration Date: 1832 (2 story portion) _____

Construction and design details are consistent with the documented date of 1822 for this house. The house is shown on the 1899 Sanborn map; this area does not appear on earlier editions.

Evaluation

National Register Status: N/A Individually Listed Listed in District Date: _____

NR Listing Name: _____

Consultant Recommend.: _____

NR District Ref. Number: _____ Contributing Status: _____

Discussion: _____

Notes: _____

Documentation

Photos:	Photo	View of:
<input type="checkbox"/> prints	D329A	Oblique, fac. SW
<input type="checkbox"/> slides	D329B	Detail
<input type="checkbox"/> negatives	D329C	Detail
<input checked="" type="checkbox"/> digital	D329D	Detail
	D329E	Detail

Date Surveyed: 5/31/2006 Modified: 3/31/2009

Surveyor: David B. Schneider



Tuscaloosa

Greater Downtown Study
Historic Resource Survey - 2006

Survey Number: 330
Historic name(s): House, Not Named
Common name: _____
Location: 8th St., 1926-1930

Description

2-story brick veneer Tudor Revival style apartment building with a cross gable composition shingle roof; faces south, 7x3 bay rectangular core with a 6-bay deep rear L wing to the west; two tier 1-bay wide gable porches at the 3rd and 6th bay of the façade; central entrance with sidelights flanked to either side by double 6/6 double hung sash windows, entrances at the porches, and similar single windows at the outer bays, similar windows at side elevations and upper level; brick exterior walls with half timbering at the gable ends and a t a slightly projecting upper level bay window above the main entrance



Condition: good _____ Integrity: good _____ Ownership: private _____ Category: Building _____
Historic Use: Single Dwelling - Farm _____ Current Use: Multiple Dwelling _____
Function: Apartment Building _____ Function: Apartment Building _____

Historical Information

Construction Date: 1925 ca. Alteration Date: _____
Construction and design details suggest that this building was built circa 1925. The building is shown on the 1950 Sanborn map but is not shown on the 1923 edition.

Evaluation

National Register Status: N/A Individually Listed Listed in District Date: _____
NR Listing Name: _____
Consultant Recommend.: _____
NR District Ref. Number: _____ Contributing Status: _____
Discussion: _____
Notes: _____

Documentation

Photos: Photo View of: Date Surveyed: 5/31/2006 Modified: 3/31/2009
 prints D330A Oblique, fac. NE Surveyor: David B. Schneider
 slides D330B Oblique, fac. NE
 negatives _____
 digital _____



Tuscaloosa

Greater Downtown Study
Historic Resource Survey - 2006

Survey Number: 331
 Historic name(s): House, Not Named
 Common name: _____
 Location: 8th St., 1920

Description

Rectangular 2-story frame dwelling with a front-gable composition shingle roof with angle bracket eaves; faces south; 3x3 bay core with rear shed extension; 1-story shed porch with supports on pedestals; replacement vinyl siding (ca. 1985).



Condition: good _____ Integrity: good _____ Ownership: private _____ Category: Building _____
 Historic Use: Single Dwelling - Non Farm _____ Current Use: Single Dwelling - Non Farm _____
 Function: Residence _____ Function: Residence _____

Historical Information

Construction Date: 1925 ca. Alteration Date: 1985 ca. _____

Construction and design details suggest that this house was built circa 1925. The house is shown on the 1923 Sanborn map but is not shown on the 1910 edition.

Evaluation

National Register Status: N/A Individually Listed Listed in District Date: _____

NR Listing Name: _____

Consultant Recommend.: _____

NR District Ref. Number: _____ Contributing Status: _____

Discussion: _____

Notes: _____

Documentation

Photos: Photo View of:
 prints D326A Oblique, fac. NE
 slides _____
 negatives _____
 digital _____

Date Surveyed: 5/31/2006 Modified: 3/31/2009
 Surveyor: David B. Schneider



Tuscaloosa

Greater Downtown Study
Historic Resource Survey - 2006

Survey Number: 332
Historic name(s): House, Not Named
Common name: _____
Location: 8th St., 1914-1916

Description

2-story brick veneer Tudor Revival style duplex with a hipped composition shingle roof with cross gables; faces south, 7x6 bay rectangular core; two tier 3-bay wide gable porches at the at either end of the façade; central entrance flanked to either side by groupings of 2 single 6/6 double hung sash windows flanking secondary entrances within the porches, similar windows at side elevations and upper level; brick exterior walls .



Condition: good _____ Integrity: good _____ Ownership: private _____ Category: Building _____
Historic Use: Multiple Dwelling _____ Current Use: Multiple Dwelling _____
Function: Duplex _____ Function: Duplex _____

Historical Information

Construction Date: 1925 ca. Alteration Date: _____

Construction and design details suggest that this building was built circa 1925. The building is shown on the 1950 Sanborn map but is not shown on the 1923 edition.

Evaluation

National Register Status: N/A Individually Listed Listed in District Date: _____

NR Listing Name: _____

Consultant Recommend.: _____

NR District Ref. Number: _____ Contributing Status: _____

Discussion: _____

Notes: _____

Documentation

Photos: Photo View of:
 prints D326A Oblique, fac. NE
 slides _____
 negatives _____
 digital _____

Date Surveyed: 5/31/2006 Modified: 3/31/2009
Surveyor: David B. Schneider



Tuscaloosa

Greater Downtown Study
Historic Resource Survey - 2006

Survey Number: 333
Historic name(s): House, Not Named
Common name: _____
Location: 8th St., 1908

Description

1.5-story brick veneer Tudor Revival style dwelling with a cross gable composition shingle roof, chimne with paired decorative terra cotta chimney pots; faces south, 4x3 bay rectangular core with rear extension and addition to NW; 1-stort less than full façade gable porch with heavy timber; off-center entrance flanked by single 6/6 double hung sash windows, similar single and grouped windows at side elevations and upper level; brick exterior walls with half timbering at gable ends.



Condition: good _____ Integrity: good _____ Ownership: private _____ Category: Building _____
Historic Use: Single Dwelling - Non Farm _____ Current Use: Single Dwelling - Non Farm _____
Function: Residence _____ Function: Residence _____

Historical Information

Construction Date: 1925 ca. Alteration Date: 1990 ca. _____
Construction and design details suggest that this house was built circa 1925. The house is shown on the 1950 Sanborn map but is not shown on the 1923 edition.

Evaluation

National Register Status: N/A Individually Listed Listed in District Date: _____
NR Listing Name: _____
Consultant Recommend.: _____
NR District Ref. Number: _____ Contributing Status: _____
Discussion: _____
Notes: _____

Documentation

Photos: Photo View of: Date Surveyed: 5/31/2006 Modified: 3/31/2009
 prints D333A Oblique, fac. NW Surveyor: David B. Schneider
 slides D333B Oblique, fac. NE
 negatives _____
 digital _____



Tuscaloosa

Greater Downtown Study
Historic Resource Survey - 2006

Survey Number: 334
Historic name(s): House, Not Named
Common name: _____
Location: 8th St., 1902

Description

Rectangular 1-story frame dwelling with a side-gable composition shingle roof with central decorative gable dormer; faces south; 3x2 bay core with rear shed extension; full façade 1-story shed porch with turned posts and railing; central entrance with transom flanked by 4/4 windows; plain weatherboard siding.



Condition: good _____ Integrity: good _____ Ownership: private _____ Category: Building _____
Historic Use: Single Dwelling - Non Farm _____ Current Use: Single Dwelling - Non Farm _____
Function: Residence _____ Function: Residence _____

Historical Information

Construction Date: 1880 ca. Alteration Date: _____

Construction and design details suggest that this building was built circa 1880. The building is shown on the 1899 Sanborn map; the area is not shown on earlier editions

Evaluation

National Register Status: N/A Individually Listed Listed in District Date: _____

NR Listing Name: _____

Consultant Recommend.: _____

NR District Ref. Number: _____ Contributing Status: _____

Discussion: _____

Notes: _____

Documentation

Photos: Photo View of:
 prints D334A Oblique, fac. NW
 slides _____
 negatives _____
 digital _____

Date Surveyed: 5/31/2006 Modified: 3/31/2009
Surveyor: David B. Schneider



Tuscaloosa

Greater Downtown Study
Historic Resource Survey - 2006

Survey Number: 335
 Historic name(s): House, Not Named
 Common name: _____
 Location: 7th St., 1905

Description

Two-story brick Craftsman style dwelling with a hipped composition shingle roof, faces north.



Condition: good _____ Integrity: good _____ Ownership: private _____ Category: Building _____
 Historic Use: Single Dwelling - Non Farm _____ Current Use: Single Dwelling - Non Farm _____
 Function: Residence _____ Function: Residence _____

Historical Information

Construction Date: 1915 ca. _____ Alteration Date: _____
 Construction and design details suggest that this house was built circa 1920. The house is shown on the 1923 Sanborn map but not on the 1910 edition.

Evaluation

National Register Status: N/A Individually Listed Listed in District Date: _____
 NR Listing Name: _____
 Consultant Recommend.: _____
 NR District Ref. Number: _____ Contributing Status: _____
 Discussion: _____
 Notes: _____

Documentation

Photos:	Photo	View of:	Date Surveyed: <u>5/31/2006</u>	Modified: <u>3/31/2009</u>
<input type="checkbox"/> prints	<u>D335A</u>	<u>Oblique, fac. SW</u>	Surveyor: <u>David B. Schneider</u>	
<input type="checkbox"/> slides	<u>D335M</u>	<u>Detail</u>		
<input type="checkbox"/> negatives	_____	_____		
<input checked="" type="checkbox"/> digital	_____	_____		



Description

1-story frame gable front form dwelling with a Craftsman style details and a front-facing gable composition shingle roof with angle bracketed eaves; faces north, 3x3 bay rectangular core; full façade gable porch with wood columns; off-center entrance at facade flanked by a double and triple replacement jalousie windows (ca. 1955), similar windows at side elevations; wood weatherboard siding.



Condition: good _____ Integrity: good _____ Ownership: private _____ Category: Building _____
 Historic Use: Single Dwelling - Non Farm _____ Current Use: Single Dwelling - Non Farm _____
 Function: Residence _____ Function: Residence _____

Historical Information

Construction Date: 1920 ca. Alteration Date: 1955 ca. _____
 Construction and design details suggest that this house was built circa 1920. The house is shown on the 1923 Sanborn map but not on the 1910 edition.

Evaluation

National Register Status: N/A Individually Listed Listed in District Date: _____
 NR Listing Name: _____
 Consultant Recommend.: _____
 NR District Ref. Number: _____ Contributing Status: _____
 Discussion: _____
 Notes: _____

Documentation

Photos: Photo View of: Date Surveyed: 5/31/2006 Modified: 3/31/2009
 prints D336A Oblique, fac. SW Surveyor: David B. Schneider
 slides _____
 negatives _____
 digital _____



Tuscaloosa

Greater Downtown Study
Historic Resource Survey - 2006

Survey Number: 337
Historic name(s): House, Not Named
Common name: _____
Location: 7th St., 1019

Description

2-story frame Queen Anne style dwelling with a hipped composition shingle roof with cross gables; faces north, 3x3 bay rectangular core with a projecting wing with polygonal bay at the east bay of its façade and a polygonal bay centered at the upper level of the 2 western bays; less than full façade shed porch with wood posts; off-center entrance at facade with transom & sidelights flanked by single 1/1 double hung sash windows, similar windows at side elevations and upper level; wood weatherboard and decorative shingle siding.



Condition: good _____ Integrity: good _____ Ownership: private _____ Category: Building _____
Historic Use: Single Dwelling - Non Farm _____ Current Use: Single Dwelling - Non Farm _____
Function: Residence _____ Function: Residence _____

Historical Information

Construction Date: 1895 ca. Alteration Date: _____

Construction and design details suggest that this house was built circa 1895. The house is shown on the 1899 Sanborn map; the area is not shown on earlier editions.

Evaluation

National Register Status: N/A Individually Listed Listed in District Date: _____

NR Listing Name: _____

Consultant Recommend.: _____

NR District Ref. Number: _____ Contributing Status: _____

Discussion: _____

Notes: _____

Documentation

Photos: Photo View of:
 prints D337A Oblique, fac. SE
 slides _____
 negatives _____
 digital _____

Date Surveyed: 5/31/2006 Modified: 3/31/2009
Surveyor: David B. Schneider



Tuscaloosa

Greater Downtown Study
Historic Resource Survey - 2006

Survey Number: 338
Historic name(s): House, Not Named
Common name: _____
Location: 7th St., 1927

Description

1-story frame Queen Anne style dwelling with a hipped composition shingle roof with pedimented cross gables; faces north, 3x3 bay rectangular core with a projecting polygonal bay at the east bay of its façade and a small rear wing; less than full façade shed porch with wood columns; entrance at west elevation of bay flanked at facade by single and double 1/1 double hung sash windows, similar windows at side elevations; wood weatherboard siding.



Condition: good _____ Integrity: good _____ Ownership: private _____ Category: Building _____
Historic Use: Single Dwelling - Non Farm _____ Current Use: Single Dwelling - Non Farm _____
Function: Residence _____ Function: Residence _____

Historical Information

Construction Date: 1895 ca. _____ Alteration Date: _____

Construction and design details suggest that this house was built circa 1895. The house is shown on the 1899 Sanborn map; the area is not shown on earlier editions.

Evaluation

National Register Status: N/A Individually Listed Listed in District Date: _____

NR Listing Name: _____

Consultant Recommend.: _____

NR District Ref. Number: _____ Contributing Status: _____

Discussion: _____

Notes: _____

Documentation

Photos: Photo View of:
 prints D337A Oblique, fac. SE
 slides _____
 negatives _____
 digital _____

Date Surveyed: 5/31/2006 Modified: 3/31/2009
Surveyor: David B. Schneider



Tuscaloosa

Greater Downtown Study
Historic Resource Survey - 2006

Survey Number: 339
 Historic name(s): House, Not Named
 Common name: _____
 Location: 20th Ave., 709

Description

1-story frame dwelling with a side gable composition shingle roof with a jerking had cross gable; faces north, 3x2 bay rectangular core with a projecting wing at the east bay of its façade and a rear extension; less than full façade shed porch with tapered wood supports on brick pedestals; off-central entrance at façade flanked by single and double 6/6 double hung sash windows, similar windows at side elevations; replacement vinyl siding (1985 ca.).



Condition: good _____ Integrity: good _____ Ownership: private _____ Category: Building _____
 Historic Use: Single Dwelling - Non Farm _____ Current Use: Single Dwelling - Non Farm _____
 Function: Residence _____ Function: Residence _____

Historical Information

Construction Date: 1900 ca. Alteration Date: 1985 ca. _____
 Construction and design details suggest that this house was built circa 1900. The house is shown on the 1905 Sanborn map but not on the 1899 edition.

Evaluation

National Register Status: N/A Individually Listed Listed in District Date: _____
 NR Listing Name: _____
 Consultant Recommend.: _____
 NR District Ref. Number: _____ Contributing Status: _____
 Discussion: _____
 Notes: _____

Documentation

Photos: Photo View of: Date Surveyed: 5/31/2006 Modified: 3/31/2009
 prints D339A Oblique, fac. NE Surveyor: David B. Schneider
 slides D339B Side elevation _____
 negatives _____
 digital _____



Tuscaloosa

Greater Downtown Study
Historic Resource Survey - 2006

Survey Number: 340
Historic name(s): House, Not Named
Common name: Southern House Furniture
Location: 7th St., 1928

Description

1-story frame dwelling with a cross gable composition shingle roof with a 2 small gable decorative dormers; faces south, 3x2 bay rectangular core; entrance bay round roofed portico with double columns; central entrance at façade flanked by single 6/6 double hung sash windows, similar windows at side elevations; replacement vinyl siding (1985 ca.).



Condition: good _____ Integrity: good _____ Ownership: private _____ Category: Building _____
Historic Use: Single Dwelling - Non Farm _____ Current Use: Single Dwelling - Non Farm _____
Function: Residence _____ Function: Residence _____

Historical Information

Construction Date: 1930 ca. Alteration Date: 1985 ca.

Construction and design details suggest that this house was built circa 1930. The house is shown on the 1950 Sanborn map but not on the 1923 edition.

Evaluation

National Register Status: N/A Individually Listed Listed in District Date: _____

NR Listing Name: _____

Consultant Recommend.: _____

NR District Ref. Number: _____ Contributing Status: _____

Discussion: _____

Notes:

Documentation

Photos: Photo View of:
 prints D340A Oblique, fac. NE
 slides _____
 negatives _____
 digital _____

Date Surveyed: 5/31/2006 Modified: 3/31/2009
Surveyor: David B. Schneider



Description

1-story frame gable front & wing form Folk Victorian dwelling with a cross gable composition shingle roof; faces south, 4x2 bay rectangular core with front-gable wing at east bay of facade; less than full façade hipped porch with chamfered posts and sawn brackets; off-center entrance at façade with transom flanked by single and double 4/4 double hung sash windows, similar windows at side elevations; plain weatherboard siding.



Condition: good _____ Integrity: good _____ Ownership: private _____ Category: Building _____
 Historic Use: Single Dwelling - Non Farm _____ Current Use: Single Dwelling - Non Farm _____
 Function: Residence _____ Function: Residence _____

Historical Information

Construction Date: 1885 ca. _____ Alteration Date: _____
 Construction and design details suggest that this house was built circa 1885. The house is shown on the 1890 Sanborn map; the area is not shown on earlier editions.

Evaluation

National Register Status: N/A Individually Listed Listed in District Date: _____
 NR Listing Name: _____
 Consultant Recommend.: _____
 NR District Ref. Number: _____ Contributing Status: _____
 Discussion: _____
 Notes: _____

Documentation

Photos: Photo View of: Date Surveyed: 5/31/2006 Modified: 3/31/2009
 prints D341A Oblique, fac. NE Surveyor: David B. Schneider
 slides _____
 negatives _____
 digital _____



Tuscaloosa

Greater Downtown Study
Historic Resource Survey - 2006

Survey Number: 342
Historic name(s): Brown-Rice House
Common name: _____
Location: 7th St., 1914

Description

2-story frame dwelling with a hipped composition shingle roof; faces south, 5x2 bay rectangular core with polygonal projections at the rear bays of the side elevations, 1-story addition to the west; full façade hipped porch with columns; central entrance at façade with transom and sidelights flanked by single 6/1 double hung sash windows, similar windows at side elevations and upper level; plain weatherboard siding.



Condition: good _____ Integrity: good _____ Ownership: _____ Category: _____
Historic Use: Single Dwelling - Non Farm Current Use: Single Dwelling - Non Farm
Function: Residence Function: Residence

Historical Information

Construction Date: 1915 ca. Alteration Date: _____

Construction and design details suggest that this house was built circa 1915. The house is shown on the 1923 Sanborn map but not on the 1910 edition.

Evaluation

National Register Status: N/A Individually Listed Listed in District Date: _____

NR Listing Name: _____

Consultant Recommend.: _____

NR District Ref. Number: _____ Contributing Status: _____

Discussion: _____

Notes: _____

Documentation

Photos: Photo View of:
 prints D342A Oblique, fac. NE
 slides _____
 negatives _____
 digital _____

Date Surveyed: 5/31/2006 Modified: 3/31/2009
Surveyor: David B. Schneider



Tuscaloosa

Greater Downtown Study
Historic Resource Survey - 2006

Survey Number: 343
Historic name(s): BJemison-Wilbourne House
Common name: _____
Location: 19th Ave., 618

Description

2-story frame Queen Anne style dwelling with a cross gable composition shingle roof; faces east, 3x2 bay rectangular core with a projecting polygonal wing with balconies at the north bay of its façade, polygonal projection at the rear bay of the south elevation, and rectangular projection to the rear; less than full façade shed porch with paired paneled wood posts; central entrance at facade with transom & flanked by single and double 1/1 double hung sash windows, similar windows at side elevations and upper level; replacement vinyl siding (ca. 1990).



Condition: good _____ Integrity: good _____ Ownership: _____ Category: _____
Historic Use: Single Dwelling - Non Farm Current Use: Single Dwelling - Non Farm
Function: Residence Function: Residence

Historical Information

Construction Date: 1870 ca. Alteration Date: _____
Construction and design details suggest that this house was built circa 1870. The house is shown on the 1899 Sanborn map; the area is not shown on earlier editions.

Evaluation

National Register Status: N/A Individually Listed Listed in District Date: _____
NR Listing Name: _____
Consultant Recommend.: _____
NR District Ref. Number: _____ Contributing Status: _____
Discussion: _____
Notes: _____

Documentation

Photos: Photo View of: Date Surveyed: 5/31/2006 Modified: 3/31/2009
Surveyor: David B. Schneider
 prints D343A Oblique, fac. NE
 slides D343B Side elev.
 negatives D343C Detail
 digital D343D Detail
D343E-F Side elevs.



Tuscaloosa

Greater Downtown Study
Historic Resource Survey - 2006

Survey Number: 344
Historic name(s): House, Not Named
Common name: _____
Location: 6th St., 1925

Description

Rectangular 2-story brick veneer commercial building with a flat roof; faces north, 3x6 bay core; storefronts at 2 western bays of façade with modern storefront systems and shed canopy, garage doors at eastern bay, storefronts at west elevation have been infilled; industrial metal windows at upper level; exposed brick veneer exterior walls with low-relief pilasters at corners and between bays.



Condition: good _____ Integrity: good _____ Ownership: private _____ Category: Building _____
Historic Use: Commerce/Trade _____ Current Use: Commerce/Trade _____
Function: Specialty Store _____ Function: Specialty Store _____

Historical Information

Construction Date: 1945 ca. ca. _____ Alteration Date: 1960 ca. _____

Construction and design details suggest that this building was built circa 1945. The building is shown on the 1950 Sanborn map but not on the 1923 edition.

Evaluation

National Register Status: N/A Individually Listed Listed in District Date: _____
NR Listing Name: _____
Consultant Recommend.: _____
NR District Ref. Number: _____ Contributing Status: _____
Discussion: _____
Notes: _____

Documentation

Photos: Photo View of: Date Surveyed: 5/31/2006 Modified: 3/31/2009
 prints D344A Oblique, fac. NE Surveyor: David B. Schneider
 slides _____
 negatives _____
 digital _____



Tuscaloosa

Greater Downtown Study
Historic Resource Survey - 2006

Survey Number: 345

Historic name(s): House, Not Named

Common name: _____

Location: University Blvd., 1920

Description

2 st alum sid2-story frame dwelling with a side gable composition shingle roof with angle bracketed eaves; faces south; 2x2 bay core; less than full façade gable porch with paired wood supports on stucco pedestals; off-center entrance at façade flanked to the east by double replacement windows and to the west by French doors with oversized sidelights; single 1/1 window and grouped casement window at upper level; replacement aluminum siding (ca. 1960).



Condition: good _____ Integrity: good _____ Ownership: private _____ Category: Building _____
Historic Use: Single Dwelling - Non Farm _____ Current Use: Single Dwelling - Non Farm _____
Function: Residence _____ Function: Residence _____

Historical Information

Construction Date: 1920 ca. ca. _____ Alteration Date: 1960 ca. _____

Construction and design details suggest that this house was built circa 1920. The house is shown on the 1923 Sanborn map but not on the 1910 edition.

Evaluation

National Register Status: N/A Individually Listed Listed in District Date: _____

NR Listing Name: _____

Consultant Recommend.: _____

NR District Ref. Number: _____ Contributing Status: _____

Discussion: _____

Notes: _____

Documentation

Photos: Photo View of:
 prints D345A Oblique, fac. NE
 slides _____
 negatives _____
 digital _____

Date Surveyed: 5/31/2006 Modified: 3/31/2009

Surveyor: David B. Schneider



Tuscaloosa

Greater Downtown Study
Historic Resource Survey - 2006

Survey Number: 346
 Historic name(s): Guild-Verner House
 Common name: Bunn Const Co.
 Location: University Blvd., 1904

Description

2-story stucco Greek Revival style dwelling with a side gable raised seam metal roof; faces south, 5x2 bay rectangular core with a rear L wing to the west with additions to the east; full façade full-height porch with intermediate deck at entrance bay only and masonry monumental Ionic columns on pedestals, enclosed sleeping porch over side porch at east; central entrance at façade with fanlight & sidelights flanked by single replacement 9/9 windows (ca. 1990), entrance with transom & sidelights with similar windows at upper level, similar windows at side elevations; stucco exterior walls siding.



Condition: good _____ Integrity: good _____ Ownership: private _____ Category: Building _____
 Historic Use: Single Dwelling - Non Farm _____ Current Use: Single Dwelling - Non Farm _____
 Function: Residence _____ Function: Residence _____

Historical Information

Construction Date: 1845 ca. Alteration Date: 1990 ca..

Construction and design details suggest that this house was built circa 1845. The house is shown on the 1899 Sanborn map; the area is not shown on earlier editions.

Evaluation

National Register Status: N/A Individually Listed Listed in District Date: _____

NR Listing Name: Guild-Verner House

Consultant Recommend.: _____

NR District Ref. Number: _____ Contributing Status: _____

Discussion: _____

Notes:

Documentation

Photos:	Photo	View of:
<input type="checkbox"/> prints	D346A	Oblique, fac. NE
<input type="checkbox"/> slides	D346B	Detail
<input type="checkbox"/> negatives	D346C	Oblique, fac. NW
<input checked="" type="checkbox"/> digital		

Date Surveyed: 5/31/2006 Modified: 3/31/2009
 Surveyor: David B. Schneider



Tuscaloosa

Greater Downtown Study
Historic Resource Survey - 2006

Survey Number: 347
 Historic name(s): House, Not Named
 Common name: _____
 Location: 19th Ave., 406

Description

1-story frame gable front form dwelling with a Craftsman style details and a front-facing gable composition shingle roof with exposed rafter ends; faces east, 3x7 bay rectangular core with slightly projecting bay at south elevation; full façade recessed porch with inner wood supports on brick pedestals and outer brick pillars; center entrance at facade with transom & sidelights flanked by single Craftsman geometric double hung sash windows, similar windows at side elevations; wood weatherboard siding.



Condition: good _____ Integrity: good _____ Ownership: private _____ Category: Building _____
 Historic Use: Single Dwelling - Non Farm _____ Current Use: Single Dwelling - Non Farm _____
 Function: Residence _____ Function: Residence _____

Historical Information

Construction Date: 1920 ca. Alteration Date: _____

Construction and design details suggest that this house was built circa 1920. The house is shown on the 1923 Sanborn map; the area is not shown on earlier editions.

Evaluation

National Register Status: N/A Individually Listed Listed in District Date: _____

NR Listing Name: _____

Consultant Recommend.: _____

NR District Ref. Number: _____ Contributing Status: _____

Discussion: _____

Notes: _____

Documentation

Photos: Photo View of:
 prints D347A Oblique, fac. NE
 slides _____
 negatives _____
 digital _____

Date Surveyed: 5/31/2006 Modified: 3/31/2009
 Surveyor: David B. Schneider



Tuscaloosa

Greater Downtown Study
Historic Resource Survey - 2006

Survey Number: 348
Historic name(s): House, Not Named
Common name: _____
Location: 19th Ave., 404

Description

1-story frame gable front form dwelling with a Craftsman style details and a front-facing gable composition shingle roof with exposed rafter ends; faces east, 3x7 bay rectangular core with slightly projecting bay at south elevation; full façade recessed porch with brick pillars and a modern enclosure (ca. 1975); fenestration at façade obscured by porch enclosure, Craftsman geometric double hung sash windows at side elevations; wood novelty siding.



Condition: good _____ Integrity: fair _____ Ownership: private _____ Category: Building _____
Historic Use: Single Dwelling - Non Farm _____ Current Use: Single Dwelling - Non Farm _____
Function: Residence _____ Function: Residence _____

Historical Information

Construction Date: 1920 ca. _____ Alteration Date: ca. 1975 _____

Construction and design details suggest that this house was built circa 1920. The house is shown on the 1923 Sanborn map; the area is not shown on earlier editions.

Evaluation

National Register Status: N/A Individually Listed Listed in District Date: _____

NR Listing Name: _____

Consultant Recommend.: _____

NR District Ref. Number: _____ Contributing Status: _____

Discussion: _____

Notes: _____

Documentation

Photos: Photo View of:
 prints D348A Oblique, fac. NE
 slides _____
 negatives _____
 digital _____

Date Surveyed: 5/31/2006 Modified: 3/31/2009
Surveyor: David B. Schneider



Tuscaloosa

Greater Downtown Study
Historic Resource Survey - 2006

Survey Number: 349

Historic name(s): House, Not Named

Common name: _____

Location: 19th Ave., 402

Description

1-story frame gable front form dwelling with a Craftsman style details and a front-facing gable composition shingle roof with exposed rafter ends; faces east, 3x6 bay rectangular core with slightly projecting bay at south elevation; full façade recessed porch with inner tapered wood supports on brick pedestals and outer brick pillars; center entrance at facade with transom & sidelights flanked by single 6/1 double hung sash windows, similar windows at side elevations; replacement vinyl siding (ca. 1990).



Condition: good _____ Integrity: good _____ Ownership: private _____ Category: Building _____
Historic Use: Single Dwelling - Non Farm _____ Current Use: Single Dwelling - Non Farm _____
Function: Residence _____ Function: Residence _____

Historical Information

Construction Date: 1920 ca. Alteration Date: 1990 ca. _____

Construction and design details suggest that this house was built circa 1920. The house is shown on the 1923 Sanborn map; the area is not shown on earlier editions.

Evaluation

National Register Status: N/A Individually Listed Listed in District Date: _____

NR Listing Name: _____

Consultant Recommend.: _____

NR District Ref. Number: _____ Contributing Status: _____

Discussion: _____

Notes: _____

Documentation

Photos: Photo View of:
 prints D349A Oblique, fac. NE
 slides _____
 negatives _____
 digital _____

Date Surveyed: 5/31/2006 Modified: 3/31/2009

Surveyor: David B. Schneider



Tuscaloosa

Greater Downtown Study
Historic Resource Survey - 2006

Survey Number: 350
 Historic name(s): House, Not Named
 Common name: _____
 Location: 19th Ave., 403-405

Description

1-story frame gable front form dwelling with a Craftsman style details and a front-facing gable composition shingle roof with exposed rafter ends and angle bracketed eaves; faces west, 5x3 bay rectangular core with slightly projecting bay at south elevation; less than full façade gable porch with wood supports on brick pedestals and apron wall; entrances at the 2nd & 4th bay of the facade flanked by a single fixed window with multi-light transom & single 9/1 double hung sash windows, similar windows at side elevations; plain weatherboard siding.



Condition: good _____ Integrity: good _____ Ownership: private _____ Category: Building _____
 Historic Use: Single Dwelling - Non Farm _____ Current Use: Single Dwelling - Non Farm _____
 Function: Residence _____ Function: Residence _____

Historical Information

Construction Date: 1920 ca. Alteration Date: _____

Construction and design details suggest that this house was built circa 1920. The house is shown on the 1923 Sanborn map; the area is not shown on earlier editions.

Evaluation

National Register Status: N/A Individually Listed Listed in District Date: _____

NR Listing Name: _____

Consultant Recommend.: _____

NR District Ref. Number: _____ Contributing Status: _____

Discussion: _____

Notes: _____

Documentation

Photos: Photo View of:
 prints D350A Oblique, fac. NE
 slides D350B Facade, fac. W
 negatives _____
 digital _____

Date Surveyed: 5/31/2006 Modified: 3/31/2009
 Surveyor: David B. Schneider



Tuscaloosa

Greater Downtown Study
Historic Resource Survey - 2006

Survey Number: 351
Historic name(s): House, Not Named
Common name: _____
Location: 19th Ave., 401

Description

Rectangular 1-story brick commercial building with a monopitch roof concealed at its façade by a flat parapet with cast cap; faces west, 3x7 bay core; central entrance at façade flanked by glass block windows, modern canvas awning; single windows at entrances at side elevations; exposed brick se in common bond.



Condition: good _____ Integrity: good _____ Ownership: private _____ Category: Building _____
Historic Use: Single Dwelling - Non Farm _____ Current Use: Single Dwelling - Non Farm _____
Function: Residence _____ Function: Residence _____

Historical Information

Construction Date: 1945 ca. _____ Alteration Date: _____

Construction and design details suggest that this building was built circa 1945. The building is shown on the 1950 Sanborn map but not on the 1923 edition.

Evaluation

National Register Status: N/A Individually Listed Listed in District Date: _____

NR Listing Name: _____

Consultant Recommend.: _____

NR District Ref. Number: _____ Contributing Status: _____

Discussion: _____

Notes: _____

Documentation

Photos: Photo View of:
 prints 351A _____ Oblique, fac. NE _____
 slides _____
 negatives _____
 digital _____

Date Surveyed: 5/31/2006 Modified: 3/31/2009
Surveyor: David B. Schneider



Tuscaloosa

Greater Downtown Study
Historic Resource Survey - 2006

Survey Number: 352

Historic name(s): Broad Stree Apartments

Common name: _____

Location: University Blvd., 1914

Description

Grouping of 7 rectangular 2-story concrete block apartmnt buildings with side gable roofs and double 6/6 windows.



Condition: good _____ Integrity: good _____ Ownership: private _____ Category: Building _____
Historic Use: Single Dwelling - Non Farm _____ Current Use: Single Dwelling - Non Farm _____
Function: Residence _____ Function: Residence _____

Historical Information

Construction Date: 1940 ca. Alteration Date: _____

Construction and design details suggest that these buildings were built circa 1940. They are shown on the 1950 Sanborn map but not on the 1923 edition.

Evaluation

National Register Status: N/A Individually Listed Listed in District Date: _____

NR Listing Name: _____

Consultant Recommend.: _____

NR District Ref. Number: _____ Contributing Status: _____

Discussion: _____

Notes: _____

Documentation

Photos: Photo View of:
 prints D353A Oblique, fac. NE
 slides D353B Detail
 negatives _____
 digital _____

Date Surveyed: 5/31/2006 Modified: 3/31/2009

Surveyor: David B. Schneider



Tuscaloosa

Greater Downtown Study
Historic Resource Survey - 2006

Survey Number: 353
Historic name(s): House, Not Named
Common name: _____
Location: 4th St., 1826

Description

2-story brick veneer dwelling with a cross gable composition shingle roof; faces south, 1x3 bay rectangular core with a side gable extension at the rear bays of the east elevation and a 1-story extension within the L; no porch; entrance at west bay of façade flanked by a single 6/6 double hung sash window,, similar windows at upper level and side elevations; exposed brick veneer exterior walls.



Condition: good _____ Integrity: good _____ Ownership: private _____ Category: Building _____
Historic Use: Single Dwelling - Non Farm _____ Current Use: Single Dwelling - Non Farm _____
Function: Residence _____ Function: Residence _____

Historical Information

Construction Date: 1950 ca. Alteration Date: _____

Construction and design details suggest that this house was built circa 1950. The house is shown on the 1950 Sanborn map which indicates that its footprint was "from plans."

Evaluation

National Register Status: N/A Individually Listed Listed in District Date: _____

NR Listing Name: _____

Consultant Recommend.: _____

NR District Ref. Number: _____ Contributing Status: _____

Discussion: _____

Notes: _____

Documentation

Photos: Photo View of:
 prints D353A Oblique, fac. NE
 slides D353B Oblique, fac. NW
 negatives _____
 digital _____

Date Surveyed: 5/31/2006 Modified: 3/31/2009
Surveyor: David B. Schneider



Tuscaloosa

Greater Downtown Study
Historic Resource Survey - 2006

Survey Number: 354
Historic name(s): House, Not Named
Common name: _____
Location: 4th St., 1824

Description

2-story brick veneer dwelling with a cross gable composition shingle roof; faces south, 2x3 bay rectangular core; 1-story gable porch at entrance bay with paired wood posts; entrance at east bay of façade flanked by a single 6/6 double hung sash window, similar windows at upper level and side elevations; exposed brick veneer exterior walls.



Condition: good _____ Integrity: good _____ Ownership: private _____ Category: Building _____
Historic Use: Single Dwelling - Non Farm _____ Current Use: Single Dwelling - Non Farm _____
Function: Residence _____ Function: Residence _____

Historical Information

Construction Date: 1950 ca. Alteration Date: _____

Construction and design details suggest that this house was built circa 1950. The house is shown on the 1950 Sanborn map which indicates that its footprint was "from plans."

Evaluation

National Register Status: N/A Individually Listed Listed in District Date: _____

NR Listing Name: _____

Consultant Recommend.: _____

NR District Ref. Number: _____ Contributing Status: _____

Discussion: _____

Notes: _____

Documentation

Photos: Photo View of:
 prints D354A Oblique, fac. NE
 slides _____
 negatives _____
 digital _____

Date Surveyed: 5/31/2006 Modified: 3/31/2009
Surveyor: David B. Schneider



Tuscaloosa

Greater Downtown Study
Historic Resource Survey - 2006

Survey Number: 355
Historic name(s): House, Not Named
Common name: _____
Location: 4th St., 1820

Description

2-story frame dwelling with a cross gable composition shingle roof with small decorative shed dormer; faces south, 4x2 bay T-shaped core with front and rear T wings to the west; less than full façade shed porch with turned posts; off-center entrance at façade flanked by a single and triple 4/4 double hung sash windows, similar tripartite & 6/6 windows at upper level and side elevations; replacement vinyl siding (ca. 1985).



Condition: good _____ Integrity: good _____ Ownership: private _____ Category: Building _____
Historic Use: Single Dwelling - Non Farm _____ Current Use: Single Dwelling - Non Farm _____
Function: Residence _____ Function: Residence _____

Historical Information

Construction Date: 1915 ca. Alteration Date: 1985 ca. _____

Construction and design details suggest that this house was built circa 1915. The house is shown on the 1923 Sanborn map; the area is not shown on earlier editions.

Evaluation

National Register Status: N/A Individually Listed Listed in District Date: _____

NR Listing Name: _____

Consultant Recommend.: _____

NR District Ref. Number: _____ Contributing Status: _____

Discussion: _____

Notes: _____

Documentation

Photos:	Photo	View of:
<input type="checkbox"/> prints	D355A	Oblique, fac. NE
<input type="checkbox"/> slides	D355B	Facade, fac. N
<input type="checkbox"/> negatives	vC	Oblique, fac. NW
<input checked="" type="checkbox"/> digital		

Date Surveyed: 5/31/2006 Modified: 3/31/2009
Surveyor: David B. Schneider



Tuscaloosa

Greater Downtown Study
Historic Resource Survey - 2006

Survey Number: 356
Historic name(s): House, Not Named
Common name: _____
Location: 4th St., 1810

Description

2-story half-timbered Tudor Revival style dwelling with a cross gable composition shingle roof; faces south, 4x3 bay core with rear T wing to the west, projecting front-gable bays at either side of facade; less than full façade gable on hipped porch with stone pillars; off-center entrance at façade with sidelights flanked by tripartite 4/1-10/1-4/1 double hung sash windows, similar 10/1 and 8/1 windows at upper level and side elevations; half-timbered exterior walls.



Condition: good _____ Integrity: good _____ Ownership: private _____ Category: Building _____
Historic Use: Single Dwelling - Non Farm _____ Current Use: Single Dwelling - Non Farm _____
Function: Residence _____ Function: Residence _____

Historical Information

Construction Date: 1915 ca. Alteration Date: _____

Construction and design details suggest that this house was built circa 1915. The house is shown on the 1923 Sanborn map; the area is not shown on earlier editions.

Evaluation

National Register Status: N/A Individually Listed Listed in District Date: _____

NR Listing Name: _____

Consultant Recommend.: _____

NR District Ref. Number: _____ Contributing Status: _____

Discussion: _____

Notes: _____

Documentation

Photos: Photo View of:
 prints D356A Oblique, fac. NE
 slides _____
 negatives _____
 digital _____

Date Surveyed: 5/31/2006 Modified: 3/31/2009
Surveyor: David B. Schneider



Description

1.5-story frame Craftsman style dwelling with a side gable composition shingle roof with angle bracketed eaves and exposed rafter ends; faces south, 5x3 bay rectangular core with secondary side gable wing to east; full façade recessed porch with wood columns; central entrance at façade flanked by single 9/9 double hung sash windows, similar windows at side elevations; plain weatherboard siding.



Condition: good _____ Integrity: good _____ Ownership: private _____ Category: Building _____
 Historic Use: Single Dwelling - Non Farm _____ Current Use: Single Dwelling - Non Farm _____
 Function: Residence _____ Function: Residence _____

Historical Information

Construction Date: 1920 ca. Alteration Date: _____
 Construction and design details suggest that this house was remodeled to its current form circa 1920 and that its core is 19th century. The house is shown on the 1923 Sanborn map; the area is not shown on earlier editions.

Evaluation

National Register Status: N/A Individually Listed Listed in District Date: _____
 NR Listing Name: _____
 Consultant Recommend.: _____
 NR District Ref. Number: _____ Contributing Status: _____
 Discussion: _____
 Notes: _____

Documentation

Photos: Photo View of: Date Surveyed: 5/31/2006 Modified: 3/31/2009
 prints D357A Oblique, fac. NE Surveyor: David B. Schneider
 slides _____
 negatives _____
 digital _____



Tuscaloosa

Greater Downtown Study
Historic Resource Survey - 2006

Survey Number: 358

Historic name(s): House, Not Named

Common name: _____

Location: Queen City Ave., 306

Description

1 -story frame Craftsman style dwelling with a cross gable composition shingle roof with angle bracketed eaves and exposed rafter ends; faces east, 3x3 bay rectangular core with a hipped addition to the south; less than full façade gable porch with wood supports on brick pedestals; off-center entrance at façade flanked by double 8/1 double hung sash windows, similar single, double, and triple windows at side elevations; plain weatherboard siding.



Condition: good _____ Integrity: good _____ Ownership: private _____ Category: Building _____
Historic Use: Single Dwelling - Non Farm _____ Current Use: Single Dwelling - Non Farm _____
Function: Residence _____ Function: Residence _____

Historical Information

Construction Date: 1920 ca. Alteration Date: _____

Construction and design details suggest that this house was built circa 1920. The house is shown on the 1923 Sanborn map; the area is not shown on earlier editions.

Evaluation

National Register Status: N/A Individually Listed Listed in District Date: _____

NR Listing Name: _____

Consultant Recommend.: _____

NR District Ref. Number: _____ Contributing Status: _____

Discussion: _____

Notes: _____

Documentation

Photos: Photo View of:
 prints D358A Oblique, fac. NE
 slides _____
 negatives _____
 digital _____

Date Surveyed: 5/31/2006 Modified: 3/31/2009

Surveyor: David B. Schneider



Tuscaloosa

Greater Downtown Study
Historic Resource Survey - 2006

Survey Number: 359

Historic name(s): House, Not Named

Common name: _____

Location: Queen City Ave., 302

Description

1 -story frame Craftsman style dwelling with a side gable composition shingle roof with angle bracketed eaves and exposed rafter ends; faces east, 3x4 bay rectangular core; full façade recessed porch with wood supports on brick pedestals; center entrance at façade flanked by triple 15/1 double hung sash windows, similar single and double windows at side elevations; plain weatherboard siding.



Condition: good _____ Integrity: good _____ Ownership: private _____ Category: Building _____
Historic Use: Single Dwelling - Non Farm _____ Current Use: Single Dwelling - Non Farm _____
Function: Residence _____ Function: Residence _____

Historical Information

Construction Date: 1920 ca. _____ Alteration Date: _____

Construction and design details suggest that this house was built circa 1920. The house is shown on the 1923 Sanborn map; the area is not shown on earlier editions.

Evaluation

National Register Status: N/A Individually Listed Listed in District Date: _____

NR Listing Name: _____

Consultant Recommend.: _____

NR District Ref. Number: _____ Contributing Status: _____

Discussion: _____

Notes: _____

Documentation

Photos: Photo View of:
 prints D359A Oblique, fac. NE
 slides _____
 negatives _____
 digital _____

Date Surveyed: 5/31/2006 Modified: 3/31/2009

Surveyor: David B. Schneider



Tuscaloosa

Greater Downtown Study
Historic Resource Survey - 2006

Survey Number: 360
Historic name(s): House, Not Named
Common name: _____
Location: 3rd St., 1809

Description

1 -story frame Craftsman style dwelling with a front-facing gable composition shingle roof with angle bracketed eaves and exposed rafter ends; faces north, 3x3 bay rectangular core; full façade recessed porch with wood supports on brick pedestals; off-center entrance at façade flanked by single and double 9/1 double hung sash windows, similar single and double windows at side elevations; replacement asbestos shingle siding (ca, 1955).



Condition: good _____ Integrity: good _____ Ownership: private _____ Category: Building _____
Historic Use: Single Dwelling - Non Farm _____ Current Use: Single Dwelling - Non Farm _____
Function: Residence _____ Function: Residence _____

Historical Information

Construction Date: 1920 ca. Alteration Date: 1955 ca. _____

Construction and design details suggest that this house was built circa 1920. The house is shown on the 1923 Sanborn map; the area is not shown on earlier editions.

Evaluation

National Register Status: N/A Individually Listed Listed in District Date: _____

NR Listing Name: _____

Consultant Recommend.: _____

NR District Ref. Number: _____ Contributing Status: _____

Discussion: _____

Notes: _____

Documentation

Photos: Photo View of:
 prints D360A Oblique, fac. NE
 slides _____
 negatives _____
 digital _____

Date Surveyed: 5/31/2006 Modified: 3/31/2009
Surveyor: David B. Schneider



Tuscaloosa

Greater Downtown Study
Historic Resource Survey - 2006

Survey Number: 361

Historic name(s): House, Not Named

Common name: _____

Location: 3rd St., 1811

Description

1 -story frame Craftsman style dwelling with a front-facing gable composition shingle roof with angle bracketed eaves and exposed rafter ends; faces north, 3x3 bay rectangular core; full façade hipped porch with wood supports on brick pedestals; off-center entrance at façade flanked by single and double 9/1 double hung sash windows, similar single and double windows at side elevations; wood novelty siding.



Condition: good _____ Integrity: good _____ Ownership: private _____ Category: Building _____
Historic Use: Single Dwelling - Non Farm _____ Current Use: Single Dwelling - Non Farm _____
Function: Residence _____ Function: Residence _____

Historical Information

Construction Date: 1920 ca. _____ Alteration Date: _____

Construction and design details suggest that this house was built circa 1920. The house is shown on the 1923 Sanborn map; the area is not shown on earlier editions.

Evaluation

National Register Status: N/A Individually Listed Listed in District Date: _____

NR Listing Name: _____

Consultant Recommend.: _____

NR District Ref. Number: _____ Contributing Status: _____

Discussion: _____

Notes: _____

Documentation

Photos: Photo View of:
 prints D361A Oblique, fac. NE
 slides _____
 negatives _____
 digital _____

Date Surveyed: 5/31/2006 Modified: 3/31/2009

Surveyor: David B. Schneider



Tuscaloosa

Greater Downtown Study
Historic Resource Survey - 2006

Survey Number: 362
 Historic name(s): House, Not Named
 Common name: _____
 Location: 3rd St., 1813

Description

1 -story frame Craftsman style dwelling with a front-facing gable composition shingle roof with angle bracketed eaves and exposed rafter ends; faces north, 3x3 bay rectangular core; full façade recessed porch with paired wood supports on brick pedestals; off-center entrance at façade flanked by single and double 1/1 double hung sash windows, similar single and double windows at side elevations; wood novelty siding.



Condition: good _____ Integrity: good _____ Ownership: private _____ Category: Building _____
 Historic Use: Single Dwelling - Non Farm _____ Current Use: Single Dwelling - Non Farm _____
 Function: Residence _____ Function: Residence _____

Historical Information

Construction Date: 1920 ca. Alteration Date: 1955 ca. _____
 Construction and design details suggest that this house was built circa 1920. The house is shown on the 1923 Sanborn map; the area is not shown on earlier editions.

Evaluation

National Register Status: N/A Individually Listed Listed in District Date: _____
 NR Listing Name: _____
 Consultant Recommend.: _____
 NR District Ref. Number: _____ Contributing Status: _____
 Discussion: _____
 Notes: _____

Documentation

Photos: Photo View of: Date Surveyed: 5/31/2006 Modified: 3/31/2009
 prints D362A Oblique, fac. NE Surveyor: David B. Schneider
 slides _____
 negatives _____
 digital _____



Tuscaloosa

Greater Downtown Study
Historic Resource Survey - 2006

Survey Number: 363

Historic name(s): House, Not Named

Common name: _____

Location: 3rd St., 1815

Description

1 -story frame dwelling with a front-facing gable composition shingle roof; faces north, 3x5 bay rectangular core; less than full façade gable porch with wood supports on brick pedestals; central entrance at façade flanked by single and double 1/1 double hung sash windows, similar single windows at side elevations; wood novelty siding.



Condition: good _____ Integrity: good _____ Ownership: private _____ Category: Building _____
Historic Use: Single Dwelling - Non Farm _____ Current Use: Single Dwelling - Non Farm _____
Function: Residence _____ Function: Residence _____

Historical Information

Construction Date: 1920 ca. Alteration Date: 1955 ca. _____

Construction and design details suggest that this house was built circa 1920. The house is shown on the 1923 Sanborn map; the area is not shown on earlier editions.

Evaluation

National Register Status: N/A Individually Listed Listed in District Date: _____

NR Listing Name: _____

Consultant Recommend.: _____

NR District Ref. Number: _____ Contributing Status: _____

Discussion: _____

Notes: _____

Documentation

Photos: Photo View of:
 prints D63A Oblique, fac. NE
 slides _____
 negatives _____
 digital _____

Date Surveyed: 5/31/2006 Modified: 3/31/2009

Surveyor: David B. Schneider



Tuscaloosa

Greater Downtown Study
Historic Resource Survey - 2006

Survey Number: 364
Historic name(s): House, Not Named
Common name: _____
Location: 3rd St., 1817

Description

1 -story frame dwelling with a side gable industrial metal roof; faces north, 3x2 bay rectangular core with rear extension; entrance bay portico with wood posts; entrance at west bay of façade flanked by single 12/12 double hung sash windows, similar windows at side elevations; plain weatherboard siding.



Condition: good _____ Integrity: good _____ Ownership: private _____ Category: Building _____
Historic Use: Single Dwelling - Non Farm _____ Current Use: Single Dwelling - Non Farm _____
Function: Residence _____ Function: Residence _____

Historical Information

Construction Date: 1920 ca. Alteration Date: _____

Construction and design details suggest that this house was built circa 1920. The house is shown on the 1923 Sanborn map; the area is not shown on earlier editions.

Evaluation

National Register Status: N/A Individually Listed Listed in District Date: _____

NR Listing Name: _____

Consultant Recommend.: _____

NR District Ref. Number: _____ Contributing Status: _____

Discussion: _____

Notes: _____

Documentation

Photos: Photo View of:
 prints D364 Oblique, fac. NE
 slides _____
 negatives _____
 digital _____

Date Surveyed: 5/31/2006 Modified: 3/31/2009
Surveyor: David B. Schneider



Description

2-story brick apartment complex.



Condition: good _____ Integrity: good _____ Ownership: private _____ Category: Building _____
 Historic Use: Multiple Dwelling _____ Current Use: Multiple Dwelling _____
 Function: Apartment Building _____ Function: Apartment Building _____

Historical Information

Construction Date: 1920 ca. Alteration Date: _____

Construction and design details suggest that this apartment building was built circa 1920. The building is shown on the 1923 Sanborn map as the Rose Apartments; the area is not shown on earlier editions.

Evaluation

National Register Status: N/A Individually Listed Listed in District Date: _____

NR Listing Name: _____

Consultant Recommend.: _____

NR District Ref. Number: _____ Contributing Status: _____

Discussion: _____

Notes:

Documentation

Photos:	Photo	View of:
<input type="checkbox"/> prints	D365A	Oblique, fac. NE
<input type="checkbox"/> slides	D365B	Oblique, fac. NE
<input type="checkbox"/> negatives	_____	_____
<input checked="" type="checkbox"/> digital	_____	_____

Date Surveyed: 5/31/2006 Modified: 3/31/2009
 Surveyor: David B. Schneider



Tuscaloosa

Greater Downtown Study
Historic Resource Survey - 2006

Survey Number: 366
Historic name(s): Building, Not Named
Common name: Friendship Houseq
Location: 19th Ave., 505

Description

1-story brick veneer building with a central front-gable roof flanked by flat roofs; faces west, rectangular 5x4 bay core with projecting 3-bay central gable pavilion with pedimented gable supported by stucco pilasters; central entrance at façade flanked by 6/6 double hung sash windows, similar windows at side elevations; exposed brick veneer walls.



Condition: good _____ Integrity: good _____ Ownership: private _____ Category: Building _____
Historic Use: Commerce/Trade Current Use: Religion
Function: Business/Professional Office Function: Religious Facility

Historical Information

Construction Date: 1935 ca. Alteration Date: _____

Construction and design details suggest that this building was built circa 1935. The building is shown on the 1950 Sanborn map as a clinic but not on the 1923 edition.

Evaluation

National Register Status: N/A Individually Listed Listed in District Date: _____

NR Listing Name: _____

Consultant Recommend.: _____

NR District Ref. Number: _____ Contributing Status: _____

Discussion: _____

Notes: _____

Documentation

Photos: Photo View of:
 prints D366A Oblique, fac. NE
 slides _____
 negatives _____
 digital _____

Date Surveyed: 5/31/2006 Modified: 3/31/2009
Surveyor: David B. Schneider



Tuscaloosa

Greater Downtown Study
Historic Resource Survey - 2006

Survey Number: 367
 Historic name(s): House, Not Named
 Common name: _____
 Location: 19th St., 509

Description

2-story brick and half timbered apartment complex.



Condition: good _____ Integrity: good _____ Ownership: private _____ Category: Building _____
 Historic Use: Single Dwelling - Non Farm _____ Current Use: Single Dwelling - Non Farm _____
 Function: Residence _____ Function: Residence _____

Historical Information

Construction Date: 1930 ca. Alteration Date: 1955 ca.

Construction and design details suggest that this apartment building was built circa 1930. The building is shown on the 1950 Sanborn map but not on the 1923 edition.

Evaluation

National Register Status: N/A Individually Listed Listed in District Date: _____

NR Listing Name: _____

Consultant Recommend.: _____

NR District Ref. Number: _____ Contributing Status: _____

Discussion: _____

Notes:

Documentation

Photos:	Photo	View of:
<input type="checkbox"/> prints	D367A	Oblique, fac. SE
<input type="checkbox"/> slides	D367B	Oblique, fac. NE
<input type="checkbox"/> negatives	D367C	Detail
<input checked="" type="checkbox"/> digital		

Date Surveyed: 5/31/2006 Modified: 3/31/2009

Surveyor: David B. Schneider



Description

See NR nomination for the Queen City Pool House



Condition: good _____ Integrity: good _____ Ownership: private _____ Category: Building _____
 Historic Use: Recreation/Culture _____ Current Use: Vacant/Not in Use _____
 Function: Pool House _____ Function: _____

Historical Information

Construction Date: 1943 _____ Alteration Date: _____
 Built as a WPA project in 1943.

Evaluation

National Register Status: N/A Individually Listed Listed in District Date: _____
 NR Listing Name: Queen City Pool & Pool House _____
 Consultant Recommend.: _____
 NR District Ref. Number: _____ Contributing Status: _____
 Discussion: _____
 Notes: _____

Documentation

Photos:	Photo	View of:	Date Surveyed: <u>5/31/2006</u>	Modified: <u>3/31/2009</u>
<input type="checkbox"/> prints	D368A	Oblique, fac. NE	Surveyor: <u>David B. Schneider</u>	
<input type="checkbox"/> slides	D368B	Detail		
<input type="checkbox"/> negatives	D368C	Detail		
<input checked="" type="checkbox"/> digital	D368D	Detail		
	D368E	Detail		



Tuscaloosa

Greater Downtown Study
Historic Resource Survey - 2006

Survey Number: 369
Historic name(s): Temerson, Charles & Sons, Building
Common name: Turner & Schoel Sheet Metal Works
Location: 21st St., 301 - 305

Description

Rectangular 1-story brick commercial building with a gable roof concealed at its façade by a stepped parapet with a clay tile cap; faces west, 5x4 bay core; large storefront at north end of façade flanked to the south by a smaller storefront, 2 garage openings, and another small storefront; industrial metal windows at side elevations; exposed brick set in common bond.



Condition: good _____ Integrity: good _____ Ownership: private _____ Category: Building _____
Historic Use: Single Dwelling - Non Farm _____ Current Use: Single Dwelling - Non Farm _____
Function: Residence _____ Function: Residence _____

Historical Information

Construction Date: 1947 _____ Alteration Date: _____
Built for Charles Temerson & Sons in 1947 according to a datestone. The building is shown on the 1950 Sanborn map but not on the 1923 edition.

Evaluation

National Register Status: N/A Individually Listed Listed in District Date: _____
NR Listing Name: _____
Consultant Recommend.: _____
NR District Ref. Number: _____ Contributing Status: _____
Discussion: _____
Notes: _____

Documentation

Photos: Photo View of: Date Surveyed: 5/31/2006 Modified: 3/31/2009
 prints D369A Oblique, fac. NE Surveyor: David B. Schneider
 slides D369B Detail
 negatives D369C Detail
 digital D369D Detail



Tuscaloosa

Greater Downtown Study
Historic Resource Survey - 2006

Survey Number: 370

Historic name(s): House, Not Named

Common name: _____

Location: University Blvd., 2008

Description

2-story patterned concrete block dwelling with a hipped patterned metal roof with front and side hipped decorative dormers; faces south, 3x3 bay rectangular core; full façade hipped porch with masonry posts on patterned concrete block pedestals; central entrance at façade with transom & sidelights flanked by double 1/1 double hung sash windows, similar single and double windows at upper level and side elevations; painted patterned concrete block exterior walls.



Condition: good _____ Integrity: good _____ Ownership: private _____ Category: Building _____
Historic Use: Single Dwelling - Non Farm _____ Current Use: Commerce/Trade _____
Function: Residence _____ Function: Business/Professional Office _____

Historical Information

Construction Date: 1920 _____ Alteration Date: _____

Construction and design details suggest that this house was built circa 1920. The house is shown on the 1923 Sanborn map but not on the 1910 edition.

Evaluation

National Register Status: N/A Individually Listed Listed in District Date: _____

NR Listing Name: _____

Consultant Recommend.: _____

NR District Ref. Number: _____ Contributing Status: _____

Discussion: _____

Notes: _____

Documentation

Photos: Photo View of:
 prints D370A Oblique, fac. NE
 slides _____
 negatives _____
 digital _____

Date Surveyed: 5/31/2006 Modified: 3/31/2009

Surveyor: David B. Schneider



Tuscaloosa
 Greater Downtown Study
 Historic Resource Survey - 2006

Survey Number: 371
 Historic name(s): Commercial Building, Not Named
 Common name: _____
 Location: 22nd Ave., 401

Description

Rectangular 1-story brick commercial building.



Condition: good _____ Integrity: good _____ Ownership: private _____ Category: Building _____
 Historic Use: Commerce/Trade _____ Current Use: Commerce/Trade _____
 Function: Warehouse. _____ Function: Specialty Store _____

Historical Information

Construction Date: 1945 ca. Alteration Date: 1985 ca. _____

Construction and design details suggest that this building was built circa 1940. The building is shown on the 1950 Sanborn map as a feed & hay storage warehouse but not on the 1923 edition.

Evaluation

National Register Status: N/A Individually Listed Listed in District Date: _____

NR Listing Name: _____

Consultant Recommend.: _____

NR District Ref. Number: _____ Contributing Status: _____

Discussion: _____

Notes: _____

Documentation

Photos:	Photo	View of:
<input type="checkbox"/> prints	D371A	Oblique, fac. NE
<input type="checkbox"/> slides	D371B	Oblique, fac. NE
<input type="checkbox"/> negatives	_____	_____
<input checked="" type="checkbox"/> digital	_____	_____

Date Surveyed: 5/31/2006 Modified: 3/31/2009
 Surveyor: David B. Schneider



Description

Rectangular 1-story brick commercial building.



Condition: good _____ Integrity: good _____ Ownership: private _____ Category: Building _____
 Historic Use: Commerce/Trade _____ Current Use: Commerce/Trade _____
 Function: Specialty Store _____ Function: Specialty Store _____

Historical Information

Construction Date: 1935 ca. Alteration Date: _____

Construction and design details suggest that this building was built circa 1935. The building is shown on the 1950 Sanborn map as an automobile sales and service facility but not on the 1923 edition.

Evaluation

National Register Status: N/A Individually Listed Listed in District Date: _____

NR Listing Name: _____

Consultant Recommend.: _____

NR District Ref. Number: _____ Contributing Status: _____

Discussion: _____

Notes:

Documentation

Photos:	Photo	View of:
<input type="checkbox"/> prints	D372A	Oblique, fac. NE
<input type="checkbox"/> slides	D372B	Oblique, fac. NW
<input type="checkbox"/> negatives	_____	_____
<input checked="" type="checkbox"/> digital	_____	_____

Date Surveyed: 5/31/2006 Modified: 3/31/2009
 Surveyor: David B. Schneider



Description

Large Classical Revival Church with a front-facing gable roof and extensive additions.



Condition: good _____ Integrity: good _____ Ownership: private _____ Category: Building _____
 Historic Use: Religion _____ Current Use: Religion _____
 Function: Religious Facility _____ Function: Religious Facility _____

Historical Information

Construction Date: 1922 _____ Alteration Date: _____
 Built in 1922 according to historical marker at the site.

Evaluation

National Register Status: N/A Individually Listed Listed in District Date: _____
 NR Listing Name: _____
 Consultant Recommend.: _____
 NR District Ref. Number: _____ Contributing Status: _____
 Discussion: _____
 Notes: _____

Documentation

Photos:	Photo	View of:	Date Surveyed:	5/31/2006	Modified:	3/31/2009
<input type="checkbox"/> prints	D373A	Oblique, fac. NE	Surveyor:	David B. Schneider		
<input type="checkbox"/> slides	D373B-F	Details				
<input type="checkbox"/> negatives	_____	_____				
<input checked="" type="checkbox"/> digital	_____	_____				



Tuscaloosa

Greater Downtown Study
Historic Resource Survey - 2006

Survey Number: 374

Historic name(s): First Presbyterian Church

Common name: _____

Location: Greensboro Ave., 900

Description

Large Tudor Revival Church with a front-facing gable roof and extensive additions.



Condition: good _____ Integrity: good _____ Ownership: private _____ Category: Building _____
Historic Use: Religion _____ Current Use: Religion _____
Function: Religious Facility _____ Function: Religious Facility _____

Historical Information

Construction Date: 1921 _____ Alteration Date: _____

Built in 1921 according to historical marker at the site.

Evaluation

National Register Status: N/A Individually Listed Listed in District Date: _____

NR Listing Name: _____

Consultant Recommend.: _____

NR District Ref. Number: _____ Contributing Status: _____

Discussion: _____

Notes: _____

Documentation

Photos: Photo View of:
 prints D374A Oblique, fac. NE
 slides D374B-H Details
 negatives _____
 digital _____

Date Surveyed: 5/31/2006 Modified: 3/31/2009

Surveyor: David B. Schneider



Tuscaloosa

Greater Downtown Study
Historic Resource Survey - 2006

Survey Number: 375

Historic name(s): Searcy House

Common name: _____

Location: Greensboro Ave., 815

Description

2-story frame dwelling with a hipped raised seam metal roof with deck surrounded by a turned balustrade; faces east, 3x5 bay rectangular core; full façade full-height flat-roofed portico with replacement wood posts, intermediate balcony at entrance bay; central entrance at façade with fanlight & sidelights flanked by paired 1/1 double hung sash windows, similar single and double windows at upper level and side elevations; plain weatherboard siding.



Condition: good _____ Integrity: good _____ Ownership: private _____ Category: Building _____
Historic Use: Single Dwelling - Non Farm _____ Current Use: Commerce/Trade _____
Function: Residence _____ Function: Business/Professional Office _____

Historical Information

Construction Date: 1904 _____ Alteration Date: _____

See NR nomination.

Evaluation

National Register Status: N/A Individually Listed Listed in District Date: _____

NR Listing Name: Searcy House

Consultant Recommend.: _____

NR District Ref. Number: _____ Contributing Status: _____

Discussion: _____

Notes:

Documentation

Photos: Photo View of:
 prints D375A Oblique, fac. SE
 slides D375B Oblique, fac. NE
 negatives _____
 digital _____

Date Surveyed: 5/31/2006 Modified: 3/31/2009

Surveyor: David B. Schneider



Tuscaloosa

Greater Downtown Study
Historic Resource Survey - 2006

Survey Number: 376
Historic name(s): Co. Agricultural Activites Bld.
Common name: 1st Baptist Church International Center
Location: 9th St., 2312

Description

Rectangular 2-story stucco building with a flat roof concealed by flat parapets; faces south, 3x8 bay core; full-height less than full façade pedimented portico with wood pillars; central entrance at façade flanked by single aluminum 6/6 windows, similar single and double windows at side elevations and upper floor.



Condition: good _____ Integrity: good _____ Ownership: private _____ Category: Building _____
Historic Use: Government _____ Current Use: Religion _____
Function: Business/Professional Office _____ Function: Religious Facility _____

Historical Information

Construction Date: 1950 ca. Alteration Date: _____

Construction and design details suggest that this building was built circa 1950. The building is shown on the 1950 Sanborn map as the Tuscaloosa County Agricultural Activities Building with the annotation that the footprint was "from plans."

Evaluation

National Register Status: N/A Individually Listed Listed in District Date: _____

NR Listing Name: _____

Consultant Recommend.: _____

NR District Ref. Number: _____ Contributing Status: _____

Discussion: _____

Notes: _____

Documentation

Photos: Photo View of:
 prints D376A Oblique, fac. NE
 slides D376B Facade, fac. N
 negatives _____
 digital _____

Date Surveyed: 5/31/2006 Modified: 3/31/2009
Surveyor: David B. Schneider



Tuscaloosa

Greater Downtown Study
Historic Resource Survey - 2006

Survey Number: 377
 Historic name(s): Commercial Building, Not Named
 Common name: First Baptist Church International Center
 Location: 8th St., 2319

Description

Rectangular 1-story brick veneer commercial building.ca./



Condition: good _____ Integrity: good _____ Ownership: private _____ Category: Building _____
 Historic Use: Commerce/Trade _____ Current Use: Religion _____
 Function: Specialty Store _____ Function: Religious Facility _____

Historical Information

Construction Date: 1955 ca. Alteration Date: _____
 Construction and design details suggest that this building was built circa 1955. The building is not shown on the 1950 Sanborn map.

Evaluation

National Register Status: N/A Individually Listed Listed in District Date: _____
 NR Listing Name: _____
 Consultant Recommend.: _____
 NR District Ref. Number: _____ Contributing Status: _____
 Discussion: _____
 Notes: _____

Documentation

Photos: Photo View of: Date Surveyed: 5/31/2006 Modified: 3/31/2009
 prints D377A Oblique, fac. SE Surveyor: David B. Schneider
 slides _____
 negatives _____
 digital _____



Description

Large Colonial Revival Church with a front-facing gable roof and extensive additions.



Condition: good _____ Integrity: good _____ Ownership: private _____ Category: Building _____
 Historic Use: Single Dwelling - Non Farm _____ Current Use: Single Dwelling - Non Farm _____
 Function: Residence _____ Function: Residence _____

Historical Information

Construction Date: 1958 _____ Alteration Date: _____
 Built in 1921 according to historical marker at the site.

Evaluation

National Register Status: N/A Individually Listed Listed in District Date: _____
 NR Listing Name: _____
 Consultant Recommend.: _____
 NR District Ref. Number: _____ Contributing Status: _____
 Discussion: _____
 Notes: _____

Documentation

Photos:	Photo	View of:	Date Surveyed: <u>5/31/2006</u>	Modified: <u>3/31/2009</u>
<input type="checkbox"/> prints	<u>D378A</u>	<u>Oblique, fac. NE</u>	Surveyor: <u>David B. Schneider</u>	
<input type="checkbox"/> slides	<u>D378B</u>	<u>Detail</u>		
<input type="checkbox"/> negatives	<u>D378C</u>	<u>Detail</u>		
<input checked="" type="checkbox"/> digital	_____	_____		
	_____	_____		



Tuscaloosa

Greater Downtown Study
Historic Resource Survey - 2006

Survey Number: 379
 Historic name(s): Druid Funeral Home
 Common name: _____
 Location: 8th St., 2901

Description

Rectangular 2-story frame building with a hipped composition shingle roof; rectangular core with rear additions and wraparound enclosed porches.



Condition: good _____ Integrity: fair _____ Ownership: private _____ Category: Building _____
 Historic Use: Commerce/Trade _____ Current Use: Commerce/Trade _____
 Function: Funeral Home _____ Function: Funeral Home _____

Historical Information

Construction Date: 1945 ca. Alteration Date: _____

Rectangular 2-story frame building with a hipped composition shingle roof; rectangular core with rear additions and wraparound enclosed porches.

Evaluation

National Register Status: N/A Individually Listed Listed in District Date: _____

NR Listing Name: _____

Consultant Recommend.: _____

NR District Ref. Number: _____ Contributing Status: _____

Discussion: _____

Notes: Construction and design details suggest that this building was built circa 1945. The building is shown on the 1950 Sanborn map but not on the 1923 edition.

Documentation

Photos: Photo View of:
 prints D379A Oblique, fac. SW
 slides _____
 negatives _____
 digital _____

Date Surveyed: 5/31/2006 Modified: 3/31/2009
 Surveyor: David B. Schneider